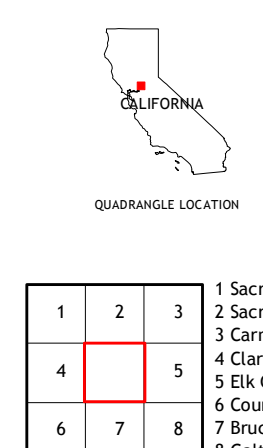
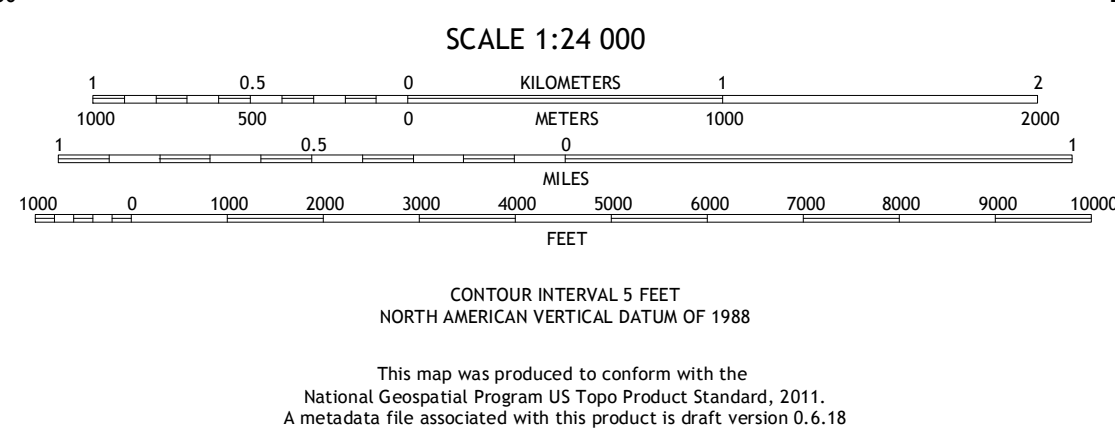
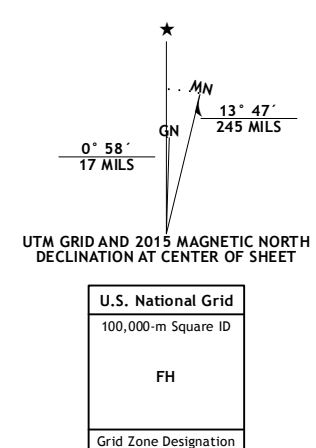


Produced by the United States Geological Survey North American Datum of 1983 (NAD83) World Geodetic System of 1984 (WGS84) Projection and 1000-meter grid; Universal Transverse Mercator, Zone 10S 10 000-foot ticks; California Coordinate System of 1983 (zone 2)



ROAD CLASSIFICATION table with symbols for Expressway, Secondary Hwy, Interstate Route, Local Connector, Local Road, 4WD, and State Route.

ADJOINING QUADRANGLES table listing adjacent map sheets: 1 Sacramento West, 2 Sacramento East, 3 Carmichael, 4 Clarkburg, 5 Elk Grove, 6 Courtland, 7 Bruceville, 8 Galt.

FLORIN, CA 2015

