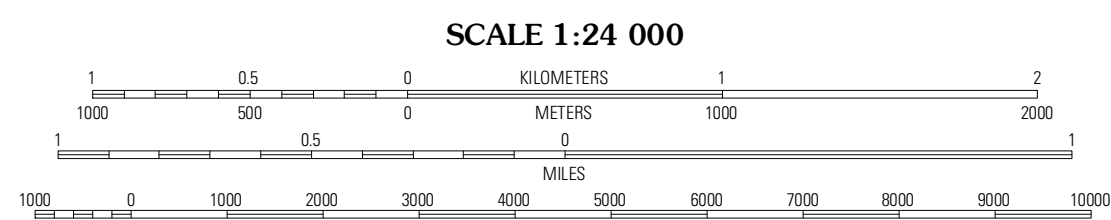
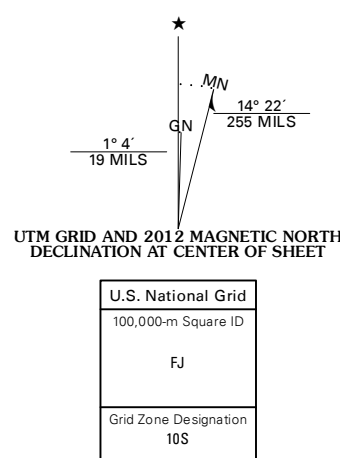


Produced by the United States Geological Survey North American Datum of 1983 (NAD83) World Geodetic System of 1984 (WGS84) Projection and 1 000-meter grid: Universal Transverse Mercator, Zone 10S 10 000-foot ticks: California Coordinate System of 1983 (zone 2)

Imagery: NAIP, July 2010  
Roads: ©2006-2011 TomTom  
Roads within US Forest Service Lands: ©2009  
Names: GNIS, 2011  
Hydrography: National Hydrography Dataset, 2010  
Contours: National Elevation Dataset, 1999  
Boundaries: Census, IBWC, IBC, USGS, 1972-2010

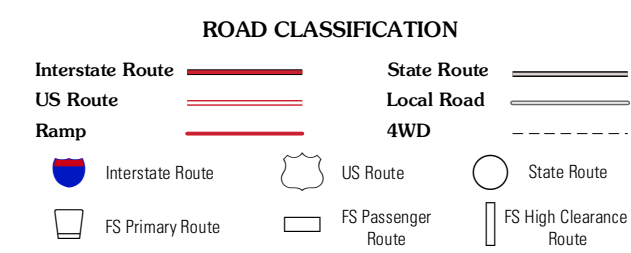


CONTOUR INTERVAL 40 FEET NORTH AMERICAN VERTICAL DATUM OF 1988  
This map was produced to conform with the National Geospatial Program US Topo Product Standard, 2011. A metadata file associated with this product is draft version 0.6.1



QUADRANGLE LOCATION

Berry Creek	Brush Creek	Cascade
Oroville Dam	Forbestown	Clipper Mills
Bangor	Rackery	Challenge



Check with local Forest Service unit for current travel conditions and restrictions.

FORBESTOWN, CA 2012

ADJOINING 7.5' QUADRANGLES