
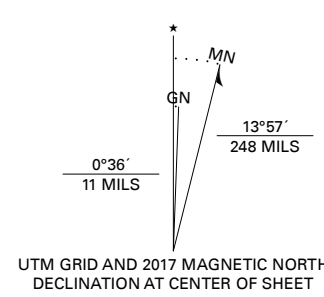


Produced by the United States Geological Survey

North American Datum of 1983 (NAD83)
World Geodetic System of 1984 (WGS84). Projection and
1 000-meter grid: Universal Transverse Mercator, Zone 10S
This map is not a legal document. Boundaries may be
generalized for this map scale. Private lands within government
reservations may not be shown. Obtain permission before
entering private lands.

Imagery:.....NAIP, July 2016 - October 2016
Roads:.....U.S. Census Bureau, 2016
Names:.....GNIS, 1981 - 1996
Hydrography:.....National Hydrography Dataset, 2004 - 2018
Contours:.....National Elevation Dataset, 1999
Boundaries:.....Multiple sources; see metadata file 2016 - 2017
Public Land Survey System:.....BLM, 2018
Wetlands:.....FWS National Wetlands Inventory 1976 - 2010



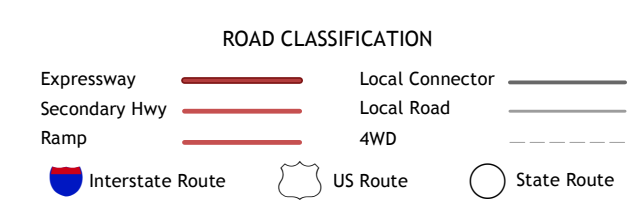
CONTOUR INTERVAL 10 FEET
NORTH AMERICAN VERTICAL DATUM OF 1988

This map was produced to conform with the
National Geospatial Program US Topo Product Standard, 2011.
A metadata file associated with this product is draft version 0.6.18



1	2	3
4	5	6
7	8	9

- 1 Corning
- 2 Vina
- 3 Richardson Springs NW
- 4 Kirkwood
- 5 Nord
- 6 Orland
- 7 Hamilton City
- 8 Ored Ferry



FOSTER ISLAND, CA

2018

