

Produced by the United States Geological Survey North American Datum of 1983 (NAD83) World Geodetic System of 1984 (WGS84) Projection and 1 000-meter grid-Universal Transverse Mercator, Zone 10S

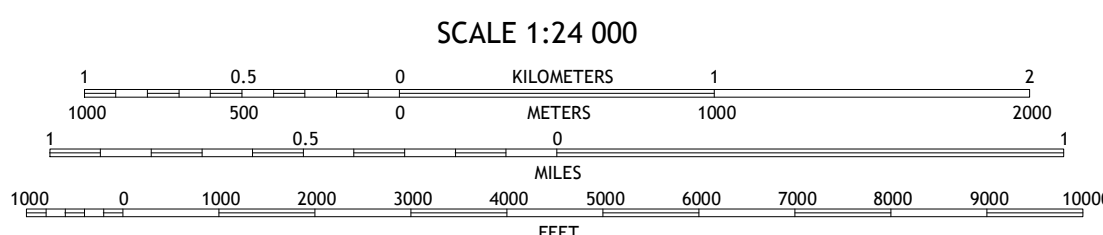

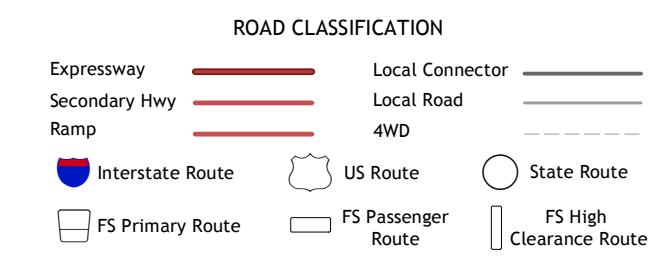


Table with 3 columns and 3 rows listing peak elevations: 1 Crockett Peak, 2 Saint John Mountain, 3 Stonyford, 4 Potato Hill, 5 Gilmore Peak, 6 Bartlett Mountain, 7 Bartlett Springs, 8 Hough Springs



Check with local Forest Service unit for current travel conditions and restrictions. FOUTS SPRINGS, CA 2018

