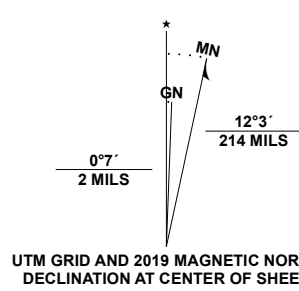


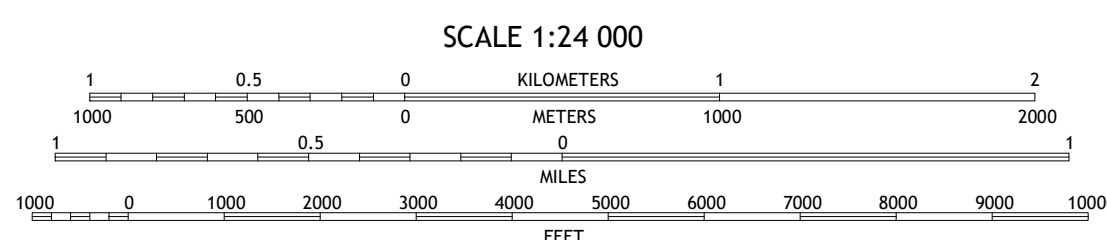

Produced by the United States Geological Survey

North American Datum of 1983 (NAD83)
World Geodetic System of 1984 (WGS84). Projection and
1 000-meter grid: Universal Transverse Mercator, Zone 11S
This map is not a legal document. Boundaries may be
generalized for this map scale. Private lands within government
reservations may not be shown. Obtain permission before
entering private lands.

Imagery.....NAIP, June 2020 · July 2020
Roads.....U.S. Census Bureau, 2017
Names.....GNIS, 1981 · 2021
Hydrography.....National Hydrography Dataset, 2011 · 2019
Contours.....National Elevation Dataset, 2007
Boundaries.....Multiple sources: see metadata file · 2016 · 2021
Public Land Survey System.....BLM, 2020
Wetlands.....FWS National Wetlands Inventory 1983



UTM GRID AND 2019 MAGNETIC NORTH
DECLINATION AT CENTER OF SHEET



CONTOUR INTERVAL 40 FEET
NORTH AMERICAN VERTICAL DATUM OF 1988
This map was produced to conform with the
National Geospatial Program US Topo Product Standard.



QUADRANGLE LOCATION

1	2	3
4	5	6
7	8	9

ADJOINING QUADRANGLES

- 1 Beatty Junction
- 2 Nevares Peak
- 3 Lees Camp
- 4 West of Furnace Creek
- 5 Echo Canyon
- 6 Devils Speedway
- 7 Devils Golf Course
- 8 Ryan

ROAD CLASSIFICATION	
Expressway	Local Connector
Secondary Hwy	Local Road
Ramp	4WD
Interstate Route	US Route
	State Route

