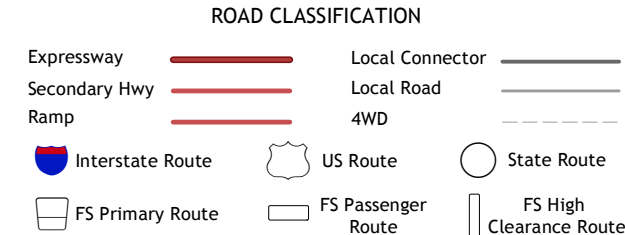
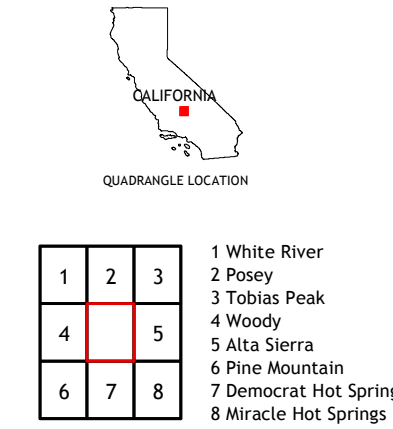
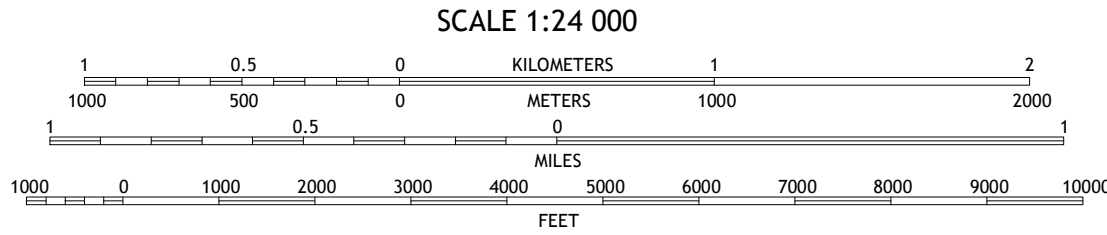
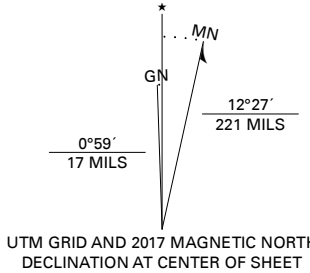


Produced by the United States Geological Survey

North American Datum of 1983 (NAD83)  
World Geodetic System of 1984 (WGS84). Projection and  
1 000-meter grid: Universal Transverse Mercator, Zone 11S  
This map is not a legal document. Boundaries may be  
generalized for this map scale. Private lands within government  
reservations may not be shown. Obtain permission before  
entering private lands.

Imagery.....NAIP, June 2016 - October 2016  
Roads.....U.S. Census Bureau, 2016  
Roads within US Forest Service Lands.....FS Topo  
Data with limited Forest Service updates, 2011 -  
2018  
Names.....GNIS, 1981  
Hydrography.....National Hydrography Dataset, 2001 -  
2018  
Contours.....National Elevation Dataset, 2001 -  
2002  
Boundaries.....Multiple sources: see metadata file 2016,  
2017  
Public Land Survey System.....BLM, 2018  
Wetlands.....FWS National Wetlands Inventory 1983 - 1985



GLENNVILLE, CA  
2018

