

Produced by the United States Geological Survey

North American Datum of 1983 (NAD83) World Geodetic System of 1984 (WGS84) Projection and 1 000-meter grid/Universal Transverse Mercator, Zone 10S This map is not a legal document. Boundaries may be generalized for this map scale. Private lands within government reservations may not be shown. Obtain permission before entering private lands.

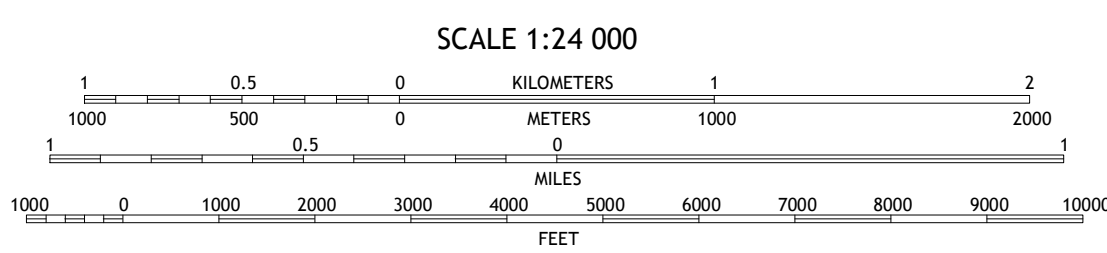
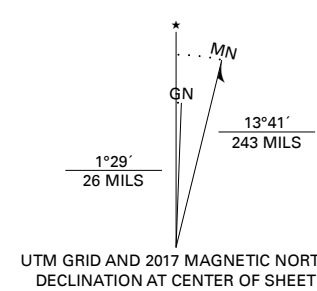
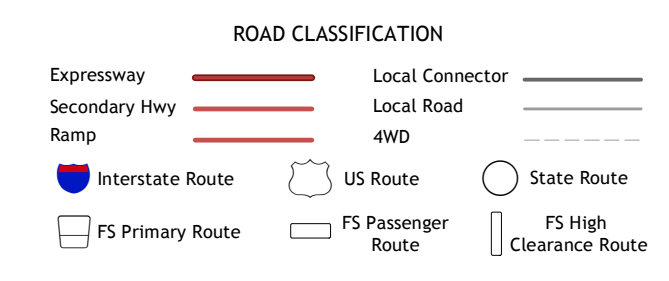


Table with 3 columns: Adjoining Quadrangles (1-8), and 8 numbered locations: 1 Blue Nose Mountain, 2 Johnsonville, 3 Blairnsden, 4 Mount Fillmore, 5 Clio, 6 Downieville, 7 Sierra City, 8 Haypress Valley.



Check with local Forest Service unit for current travel conditions and restrictions.

GOLD LAKE, CA 2018

