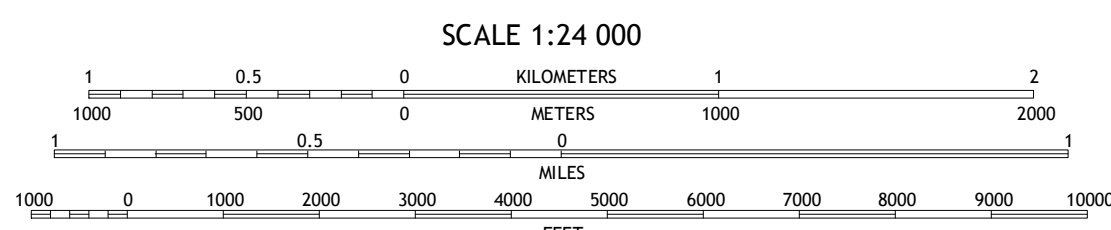
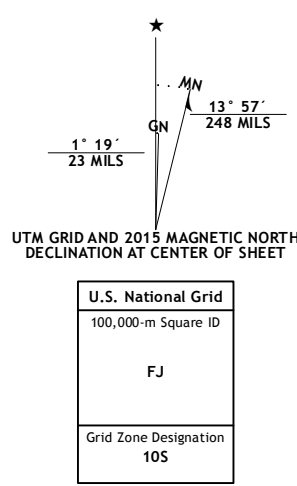


Produced by the United States Geological Survey North American Datum of 1983 (NAD83)...

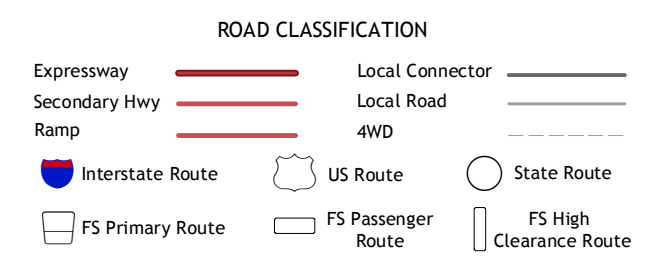
This map is not a legal document. Boundaries may be generalized for this map scale. Private lands within government reservations may not be shown. Obtain permission before entering private lands.



CONTOUR INTERVAL 40 FEET NORTH AMERICAN VERTICAL DATUM OF 1988



Table of adjoining quadrangles with numbers 1-8 and names like American House, La Porte, etc.



Check with local Forest Service unit for current travel conditions and restrictions.

GOODYEARS BAR, CA 2015

