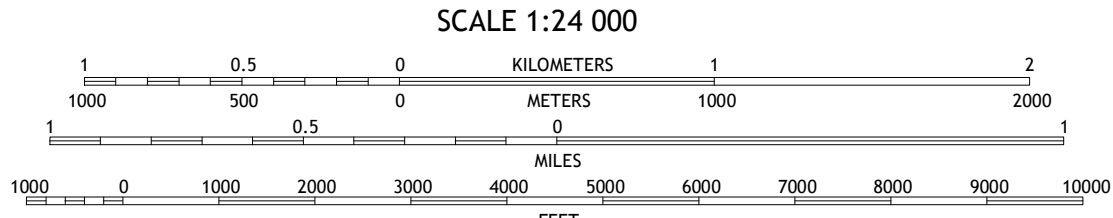
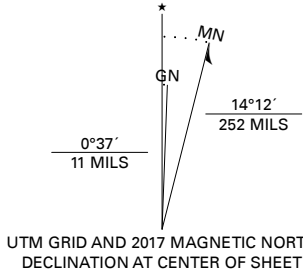


Produced by the United States Geological Survey
North American Datum of 1983 (NAD83)
World Geodetic System of 1984 (WGS84). Projection and
1 000-meter grid: Universal Transverse Mercator, Zone 10T
This map is not a legal document. Boundaries may be
generalized for this map scale. Private lands within government
reservations may not be shown. Obtain permission before
entering private lands.

Imagery.....NAP, July 2016 - October 2016
Roads.....U.S. Census Bureau, 2018
Roads within US Forest Service Lands.....FSTopo Data
Names.....with limited Forest Service updates, 2018
Names.....GNIS, 1981
Hydrography.....National Hydrography Dataset, 2002 - 2018
Contours.....National Elevation Dataset, 2001
Boundaries.....Multiple sources; see metadata file, 2016 - 2017
Public Land Survey System.....BLM, 2018
Wetlands.....FWS National Wetlands Inventory 1972 - 1983

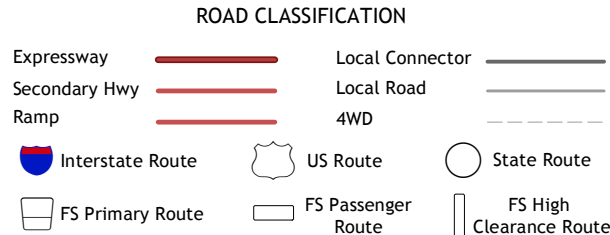


CONTOUR INTERVAL 40 FEET
NORTH AMERICAN VERTICAL DATUM OF 1988
This map was produced to conform with the
National Geospatial Program US Topo Product Standard, 2011.
A metadata file associated with this product is draft version 0.6.18



1	2	3
4	5	6
7	8	9

1 Yellowjacket Mountain
2 Sheehorse Mountain
3 Big Bend
4 Bollibokka Mountain
5 Roaring Creek
6 Minnesota Mountain
7 Devils Rock
8 Montgomery Creek



Check with local Forest Service unit
for current travel conditions and restrictions.

GOOSE GAP, CA
2018

