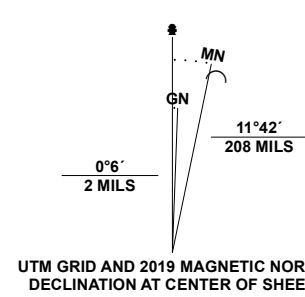


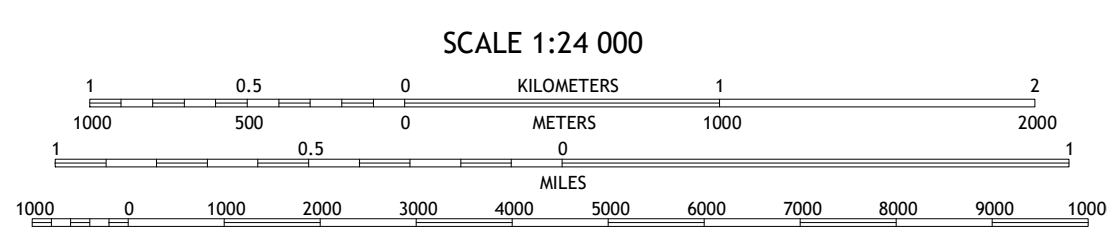

**Produced by the United States Geological Survey**

North American Datum of 1983 (NAD83)  
World Geodetic System of 1984 (WGS84), Projection and  
1 000-meter grid/Universal Transverse Mercator, Zone 11S  
This map is not a legal document. Boundaries may be  
generalized for this map scale. Private lands within government  
reservations may not be shown. Obtain permission before  
entering private lands.

Imagery.....N.A.I.P., April 2020 - April 2020  
Roads.....U.S. Census Bureau, 2016 - 2016  
Names.....GNIS, 1981 - 2021  
Hydrography.....National Hydrography Dataset, 2002  
Contours.....National Elevation Dataset, 2006  
Boundaries.....Multiple sources; see metadata file 2019 - 2021  
Public Land Survey System.....BLM, 2020  
Wetlands.....FWS National Wetlands Inventory Not Available



UTM GRID AND 2019 MAGNETIC NORTH  
DECLINATION AT CENTER OF SHEET



CONTOUR INTERVAL 20 FEET  
NORTH AMERICAN VERTICAL DATUM OF 1988  
This map was produced to conform with the  
National Geospatial Program US Topo Product Standard.



QUADRANGLE LOCATION

|   |   |   |
|---|---|---|
| 1 | 2 | 3 |
| 4 | 5 | 6 |
| 7 | 8 |   |


ADJOINING QUADRANGLES

- 1 West Ord Mountain
- 2 Ord Mountain
- 3 Camp Rock Mine
- 4 White Horse Mountain
- 5 Fry Mountains
- 6 Lucerne Valley
- 7 Cougar Buttes
- 8 Old Woman Springs

| ROAD CLASSIFICATION |                  |
|---------------------|------------------|
|                     | Expressway       |
|                     | Secondary Hwy    |
|                     | Ramp             |
|                     | Interstate Route |
|                     | US Route         |
|                     | State Route      |
|                     | Local Connector  |
|                     | Local Road       |
|                     | 4WD              |

**GRAND VIEW MINE, CA**

2021



NSN 7 56 4 30 4 3 6 2 4 4  
NGA REF NO. U.S.G.S.X.2.4.K.1.8.0.9