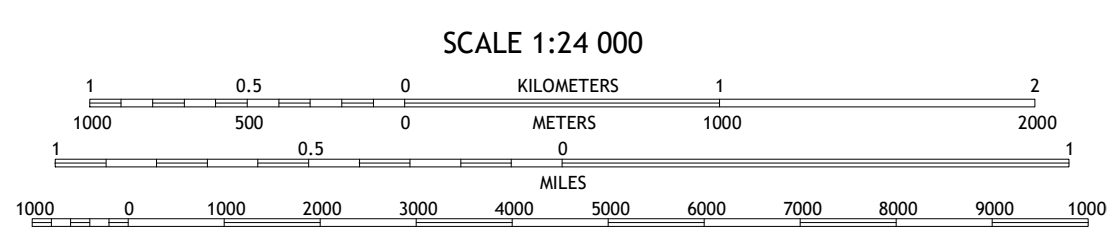

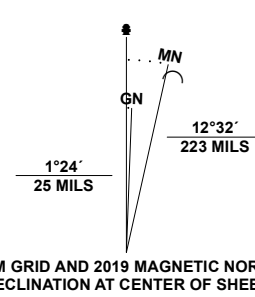


Produced by the United States Geological Survey

North American Datum of 1983 (NAD83)
World Geodetic System of 1984 (WGS84), Projection and
1 000-meter grid/Universal Transverse Mercator, Zone 10S
This map is not a legal document. Boundaries may be
generalized for this map scale. Private lands within government
reservations may not be shown. Obtain permission before
entering private lands.

ImageryNAIP, June 2020 - June 2020
RoadsU.S. Census Bureau, 2016
NamesGNIS, 1981 - 2021
HydrographyNational Hydrography Dataset, 2001 - 2020
ContoursNational Elevation Dataset, 2008 - 2021
BoundariesMultiple sources; see metadata file, 2019 - 2021
Public Land Survey SystemBLM, 2020
WetlandsFWS National Wetlands Inventory 1981 - 2012



CONTOUR INTERVAL 40 FEET
NORTH AMERICAN VERTICAL DATUM OF 1988
This map was produced to conform with the
National Geospatial Program US Topo Product Standard.



ADJOINING QUADRANGLES

1	2	3
4	5	6
7	8	9

1 Oceano OE W
2 Oceano
3 Nipomo
4 Point Sal
5 Santa Maria
6 Casmalia OE W
7 Casmalia
8 Orcutt
9 Orcutt

ROAD CLASSIFICATION

Expressway	Local Connector
Secondary Hwy	Local Road
Ramp	4WD
Interstate Route	US Route
	State Route

