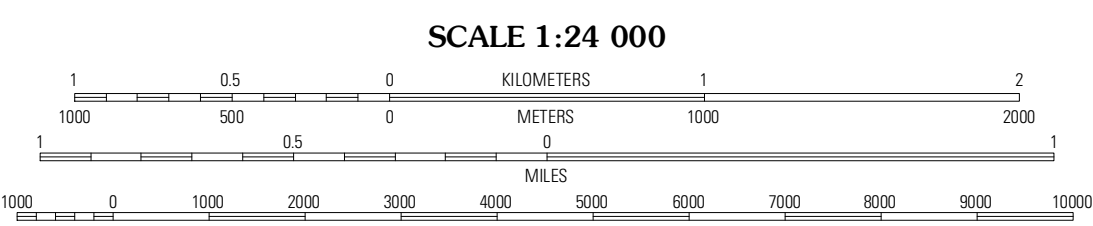
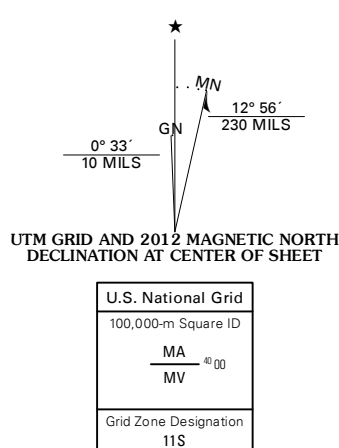
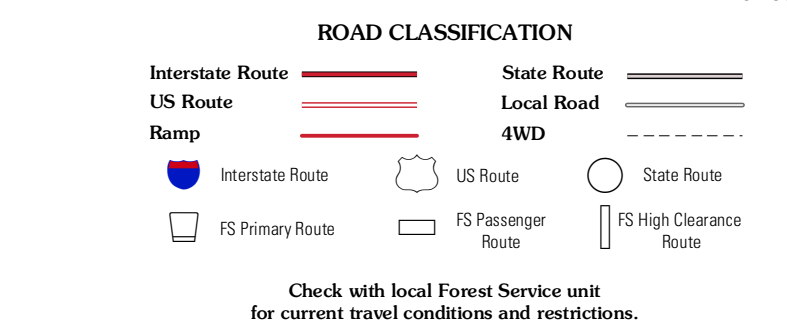
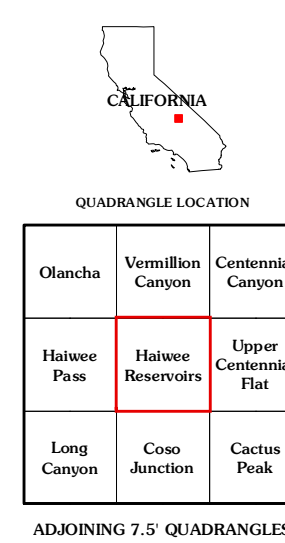


Produced by the United States Geological Survey  
North American Datum of 1983 (NAD83)  
World Geodetic System of 1984 (WGS84). Projection and  
1 000-meter grid: Universal Transverse Mercator, Zone 11S  
10 000-foot ticks: California Coordinate System of 1983  
(zone 4)

Imagery:.....NAP, July 2010  
Roads:.....2006-2011 TomTom  
Roads within US Forest Service Lands:.....FSTopo Data  
with limited Forest Service updates, 2009  
Names:.....GNIS, 2011  
Hydrography:.....National Hydrography Dataset, 2010  
Contours:.....National Elevation Dataset, 2001  
Boundaries:.....Census, IBWC, IBC, USGS, 1972 - 2010



CONTOUR INTERVAL 20 FEET  
NORTH AMERICAN VERTICAL DATUM OF 1988  
This map was produced to conform with the  
National Geospatial Program US Topo Product Standard, 2011.  
A metadata file associated with this product is draft version 0.6.1



Check with local Forest Service unit  
for current travel conditions and restrictions.

**HAIWEE RESERVOIRS, CA**  
2012

QUADRANGLE LOCATION

|             |                   |                       |
|-------------|-------------------|-----------------------|
| Olancha     | Vermilion Canyon  | Centennial Canyon     |
| Haiwee Pass | Haiwee Reservoirs | Upper Centennial Flat |
| Long Canyon | Coso Junction     | Cactus Peak           |

ADJOINING 7.5' QUADRANGLES