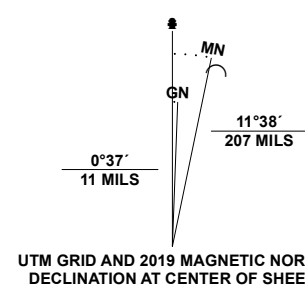


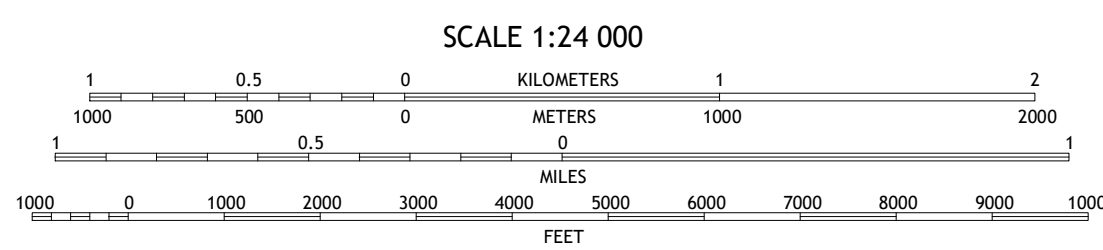

**Produced by the United States Geological Survey**

North American Datum of 1983 (NAD83)  
World Geodetic System of 1984 (WGS84). Projection and  
1 000-meter grid/Universal Transverse Mercator, Zone 11S  
This map is not a legal document. Boundaries may be  
generalized for this map scale. Private lands within government  
reservations may not be shown. Obtain permission before  
entering private lands.

Imagery.....NAIP, April 2020 - April 2020  
Roads.....U.S. Census Bureau, 2016 - 2018  
Names.....GNIS, 1995 - 2000  
Hydrography.....National Hydrography Dataset, 2001 - 2020  
Contours.....National Elevation Dataset, 2006  
Boundaries.....Multiple sources; see metadata file 2019 - 2021  
Public Land Survey System.....BLM, 2020  
Wetlands.....FWS National Wetlands Inventory Not Available



UTM GRID AND 2019 MAGNETIC NORTH  
DECLINATION AT CENTER OF SHEET



CONTOUR INTERVAL 40 FEET  
NORTH AMERICAN VERTICAL DATUM OF 1988  
This map was produced to conform with the  
National Geospatial Program US Topo Product Standard.



QUADRANGLE LOCATION

1	2	3
4	5	6
7	8	

ADJOINING QUADRANGLES

- 1 North of Baker
- 2 Turquoise Mountain
- 3 Solomons Knob
- 4 Baker
- 5 Granite Spring
- 6 Soda Lake North
- 7 Seventeenmile Point
- 8 Indian Spring

ROAD CLASSIFICATION	
	Expressway
	Secondary Hwy
	Ramp
	Interstate Route
	US Route
	State Route
	Local Connector
	Local Road
	4WD

HALLORAN SPRINGS, CA  
2021



NSN 7 56 0 000 0000  
GSA GEN. REG. NO. 27  
X 2.4 K 1 9 0 0 3  
NGA REF. NO. U.S.S.S.X.2.4.K.1.9.0.3