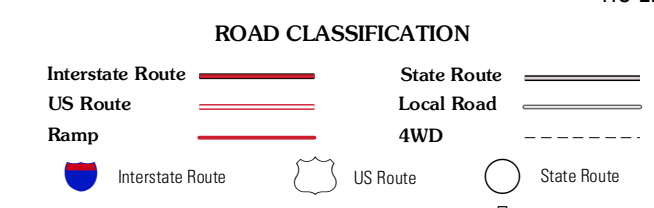
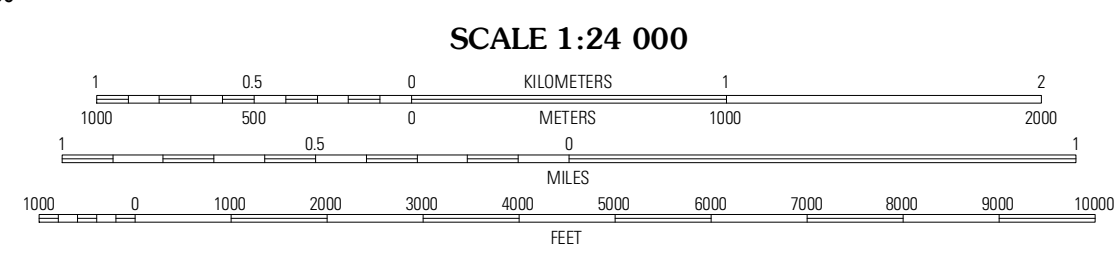
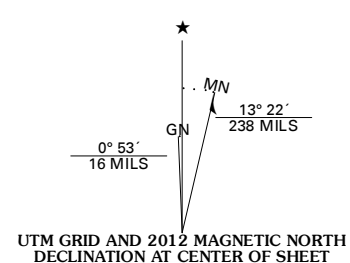


Produced by the United States Geological Survey
North American Datum of 1983 (NAD83)
World Geodetic System of 1984 (WGS84). Projection and
1 000-meter grid: Universal Transverse Mercator, Zone 11S
10 000-foot ticks: California Coordinate System of 1983
(zone 3)



QUADRANGLE LOCATION

| | | |
|----------------------|----------------|---------------------|
| Benton Hot Springs | Benton | Boundary Peak |
| Banner Ridge | Hammil Valley | White Mountain Peak |
| Casa Diablo Mountain | Chicago Canyon | Chalfant Valley |

Check with local Forest Service unit for current travel conditions and restrictions.

Imagery:.....NAIP, June 2010 - August 2010
Roads:.....©2006-2011 TomTom
Roads within US Forest Service Lands:.....FS Topo Data with limited Forest Service updates, 2009
Names:.....GNIS, 2011
Hydrography:.....National Hydrography Dataset, 2010
Contours:.....National Elevation Dataset, 2001
Boundaries:.....Census, IBWC, IBC, USGS, 1972 - 2010

UTM GRID AND 2012 MAGNETIC NORTH DECLINATION AT CENTER OF SHEET

| | |
|--------------------|---------------------|
| U.S. National Grid | 100,000-m Square ID |
| 11S | 115 |

SCALE 1:24 000
CONTOUR INTERVAL 40 FEET
NORTH AMERICAN VERTICAL DATUM OF 1988
This map was produced to conform with the National Geospatial Program US Topo Product Standard, 2011. A metadata file associated with this product is draft version 0.6.1