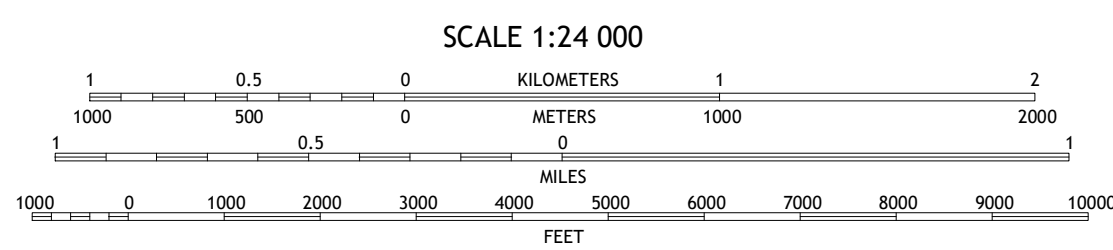

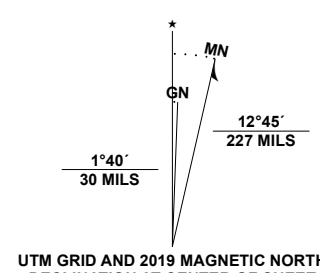


Produced by the United States Geological Survey

North American Datum of 1983 (NAD83)
World Geodetic System of 1984 (WGS84), Projection and 1 000-meter grid/Universal Transverse Mercator, Zone 10S
This map is not a legal document. Boundaries may be generalized for this map scale. Private lands within government reservations may not be shown. Obtain permission before entering private lands.

- Imagery:.....NAIP, July 2020 - July 2020
Roads:.....U.S. Census Bureau, 2016
Names:.....GNIS, 1981 - 2018
Hydrography:.....National Hydrography Dataset, 2006 - 2021
Contours:.....National Elevation Dataset, 2008
Boundaries:.....Multiple sources; see metadata file 2019 - 2021
Public Land Survey System:.....BLM, 2020
Wetlands:.....FWS National Wetlands Inventory 1987



CONTOUR INTERVAL 10 FEET
NORTH AMERICAN VERTICAL DATUM OF 1988
This map was produced to conform with the National Geospatial Program US Topo Product Standard.



QUADRANGLE LOCATION

1	2	3
4	5	6
7	8	9

- 1 Tres Picos Farms
- 2 Westside
- 3 Five Points
- 4 Deming Ranch
- 5 Callfax
- 6 Coalinga
- 7 Gujarrat Hills
- 8 Huron

ROAD CLASSIFICATION

Expressway	Local Connector
Secondary Hwy	Local Road
Ramp	4WD
Interstate Route	US Route
	State Route

HARRIS RANCH, CA

2021

