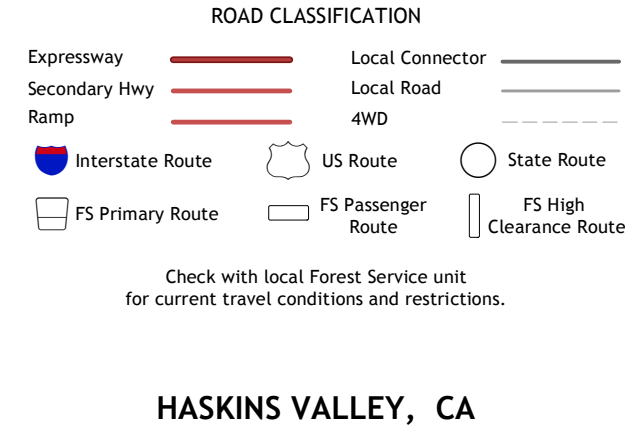
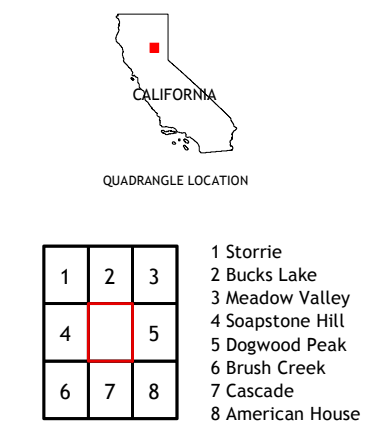
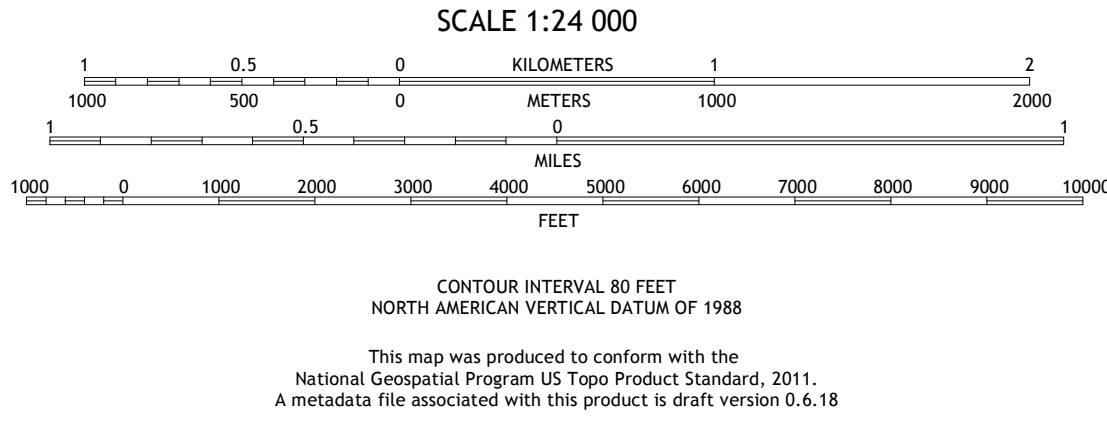
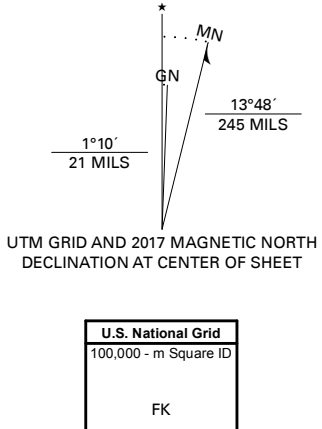


Produced by the United States Geological Survey  
North American Datum of 1983 (NAD83)  
World Geodetic System of 1984 (WGS84). Projection and  
1 000-meter grid: Universal Transverse Mercator, Zone 10S  
This map is not a legal document. Boundaries may be  
generalized for this map scale. Private lands within government  
reservations may not be shown. Obtain permission before  
entering private lands.

Imagery.....N.A.P., June 2016 - October 2016  
Roads.....U.S. Census Bureau, 2018  
Data.....FSTopo  
Names.....with limited Forest Service updates, 2018  
Hydrography.....GNIS, 1981  
Contours.....National Hydrography Dataset, 2002 - 2018  
Boundaries.....National Elevation Dataset, 1999  
Public Land Survey System.....Multiple sources: see metadata file 2016, 2017  
Wetlands.....BLM, 2018  
Wetlands.....FWS National Wetlands Inventory 1974 - 1978



HASKINS VALLEY, CA  
2018

