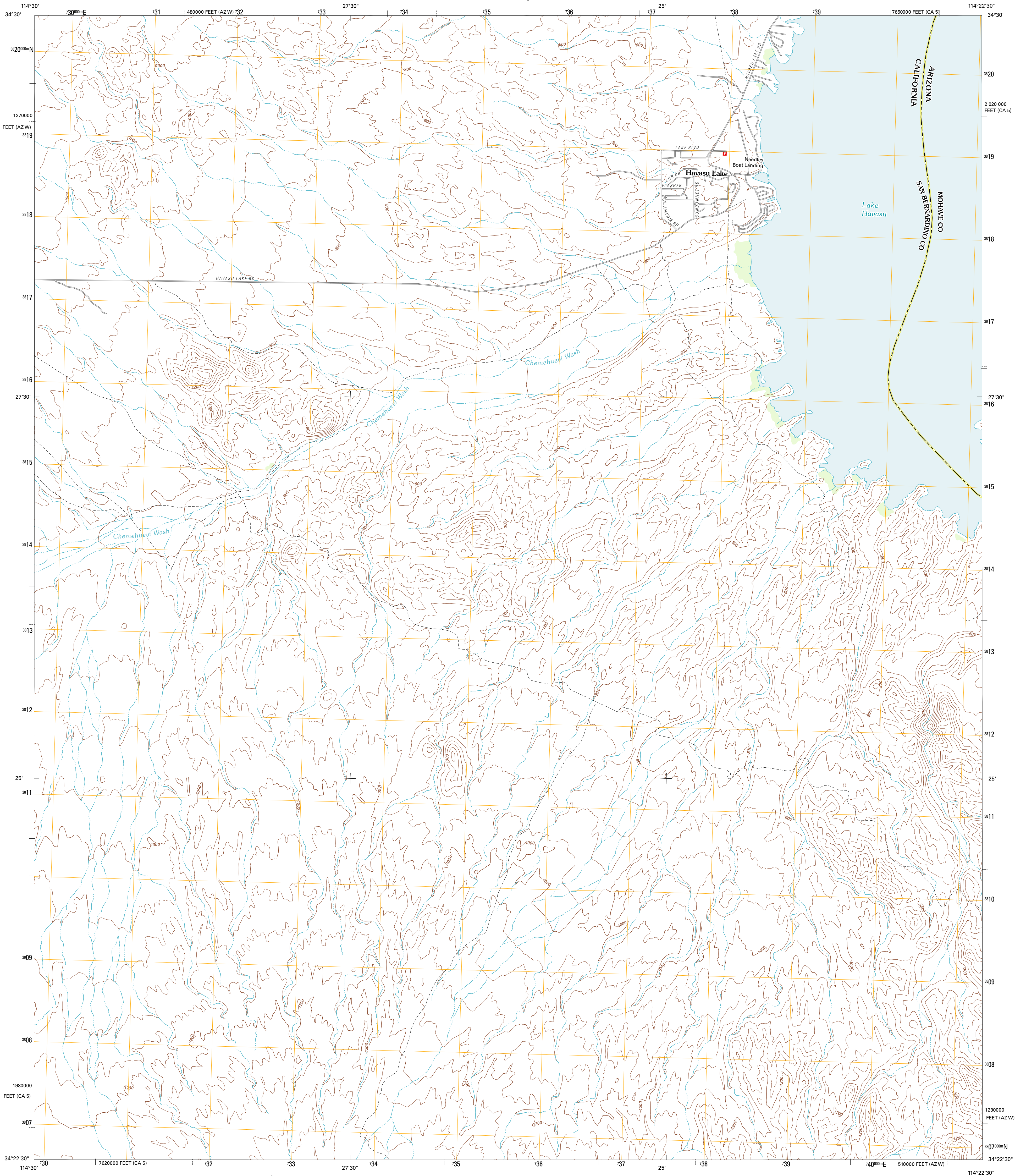




U.S. DEPARTMENT OF THE INTERIOR  
U. S. GEOLOGICAL SURVEY

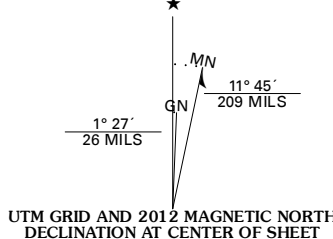


HAVASU LAKE QUADRANGLE  
CALIFORNIA-ARIZONA  
7.5-MINUTE SERIES

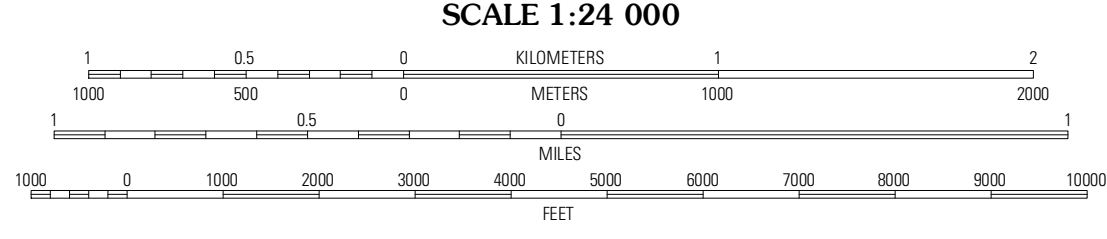


Produced by the United States Geological Survey  
North American Datum of 1983 (NAD83)  
World Geodetic System of 1984 (WGS84). Projection and  
1 000-meter grid: Universal Transverse Mercator, Zone 11S  
10 000-foot ticks: California Coordinate System of 1983  
(zone 5), Arizona Coordinate System of 1983 (west zone)

Imagery.....©NAP, April 2010  
Roads.....©2006-2011 TomTom  
Names.....GNIS, 2011  
Hydrography.....National Hydrography Dataset, 2010  
Contours.....National Elevation Dataset, 2006  
Boundaries.....Census, BWC, IBC, USGS, 1972 - 2010



U.S. National Grid
100,000m Square ID
0U
Grid Zone Designation
11S



This map was produced to conform with the  
National Geospatial Program US Topo Product Standard, 2011.  
A metadata file associated with this product is draft version 0.6.1



Chemehuevi Peak	Castle Rock	Lake Havasu City North
Savahia Peak NE	Havasü Lake	Lake Havasu City South
Savahia Peak	Whipple Mountains SW	Whipple Wash

ADJOINING 7.5 QUADRANGLES

ROAD CLASSIFICATION			
Interstate Route	State Route	US Route	Local Road
Interstate Route	State Route	US Route	4WD
Interstate Route	State Route	US Route	State Route

HAVASU LAKE, CA-AZ  
2012