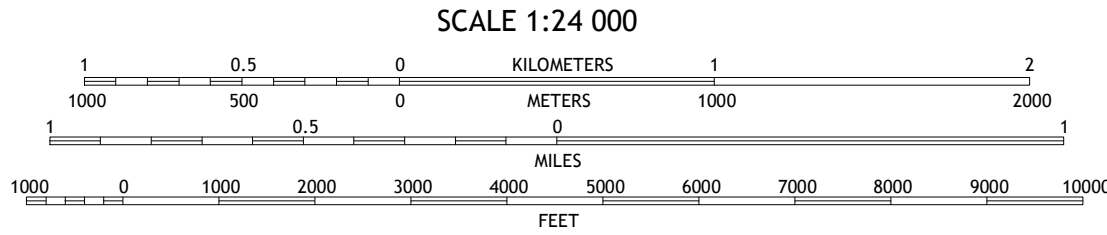
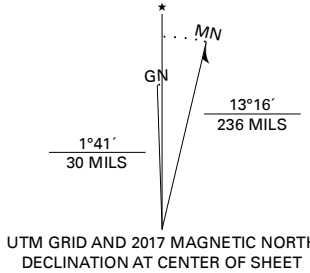


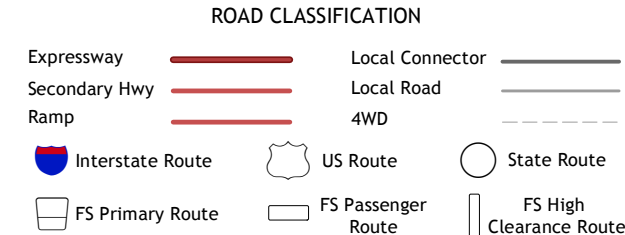
Produced by the United States Geological Survey
North American Datum of 1983 (NAD83)
World Geodetic System of 1984 (WGS84). Projection and
1 000-meter grid: Universal Transverse Mercator, Zone 11S
This map is not a legal document. Boundaries may be
generalized for this map scale. Private lands within government
reservations may not be shown. Obtain permission before
entering private lands.

Imagery.....N.A.P., June 2015 - October 2016
Roads.....U.S. Census Bureau, 2016
Data within US Forest Service Lands.....FS Topo
Data with limited Forest Service updates, 2018
Names.....GNIS, 1981 - 1991
Hydrography.....National Hydrography Dataset, 2002 - 2017
Contours.....National Elevation Dataset, 2001
Boundaries.....Multiple sources: see metadata file 2016, 2017
Public Land Survey System.....BLM, 2018
Wetlands.....FWS National Wetlands Inventory, 1980



1	2	3
4	5	6
7	8	9

1 Woodford
2 Carters Station
3 Double Spring
4 Markleeville
5 Topaz Lake
6 Ebbetts Pass
7 Wolf Creek
8 Coleville



Check with local Forest Service unit
for current travel conditions and restrictions.

HEENAN LAKE, CA, NV
2018

