

Produced by the United States Geological Survey

North American Datum of 1983 (NAD83) World Geodetic System of 1984 (WGS84) Projection and 1 000-meter grid/Universal Transverse Mercator, Zone 10T This map is not a legal document. Boundaries may be generalized for this map scale. Private lands within government reservations may not be shown. Obtain permission before entering private lands.

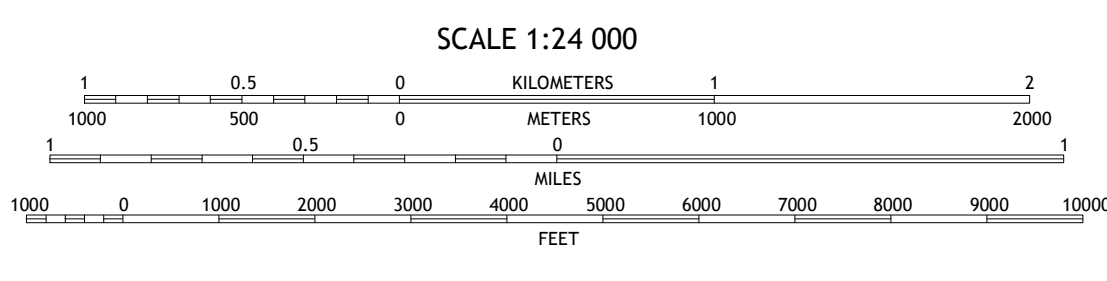
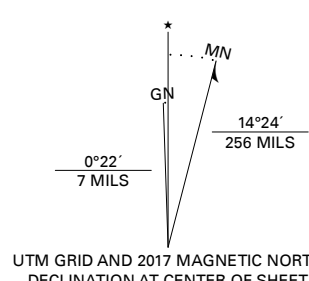
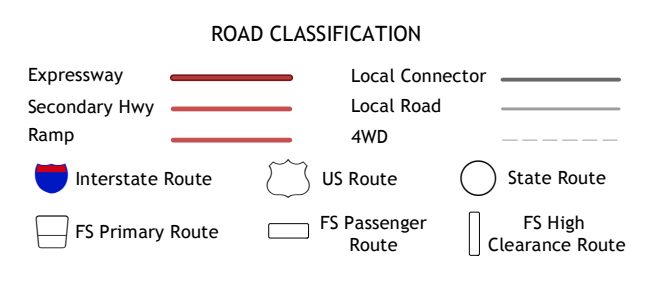


Table with 3 columns: Index number, Name, and Description. Includes Willow Creek, Salyer, Denny, Grouse Mountain, Ironside Mountain, Board Camp Mountain, Sims Mountain, Hyampom Mountain.



Check with local Forest Service unit for current trail conditions and restrictions. HENNESSY PEAK, CA 2018

