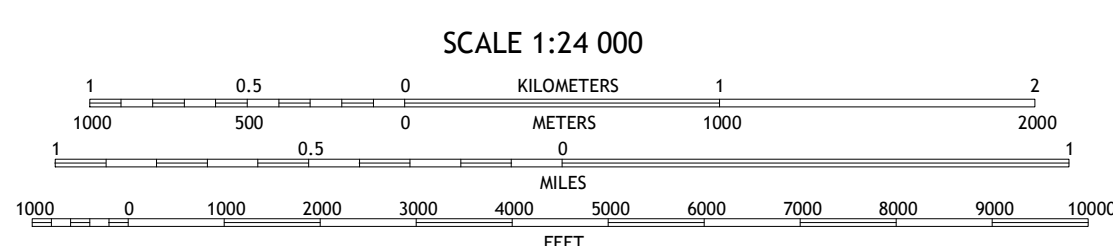
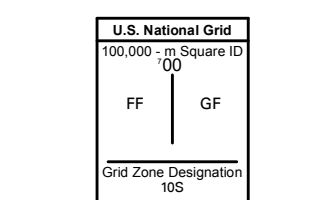
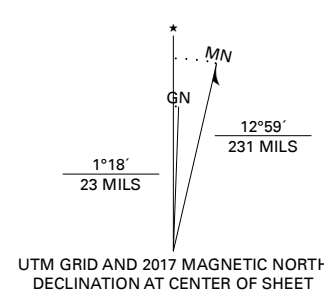


Produced by the United States Geological Survey

North American Datum of 1983 (NAD83) World Geodetic System of 1984 (WGS84) Projection and 1 000-meter grid/Universal Transverse Mercator, Zone 10S

This map is not a legal document. Boundaries may be generalized for this map scale. Private lands within government reservations may not be shown. Obtain permission before entering private lands.

Imagery: N.A.I.P., May 2016 - October 2016 Roads: U.S. Census Bureau, 2016 Names: GNS, 1981 - 2017 Hydrography: National Hydrography Dataset, 2002 - 2018 Contours: National Elevation Dataset, 2005 - 2008 Boundaries: Multiple sources; see metadata file, 2016 - 2017 Public Land Survey System: BLM, 2018 Wetlands: FWS National Wetlands Inventory 1973 - 2010



CONTOUR INTERVAL 40 FEET NORTH AMERICAN VERTICAL DATUM OF 1988

This map was produced to conform with the National Geospatial Program US Topo Product Standard, 2011. A metadata file associated with this product is draft version 0.6.18



ADJOINING QUADRANGLES grid with 8 cells, cell 5 is highlighted in red.

- 1 Rock Spring Peak 2 Hernandez Reservoir 3 Idria 4 Lenoak 5 San Benito Mountain 6 Natras Valley 7 Monarch Peak 8 Priest Valley

ROAD CLASSIFICATION legend with symbols for Expressway, Secondary Hwy, Ramp, Interstate Route, Local Connector, Local Road, 4WD, US Route, and State Route.

