
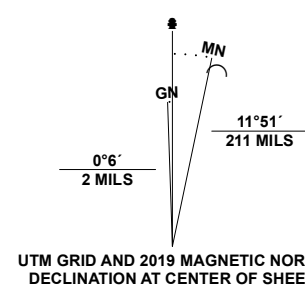


Produced by the United States Geological Survey North American Datum of 1983 (NAD83) World Geodetic System of 1984 (WGS84) Projection and 1 000-meter grid/Universal Transverse Mercator, Zone 11S

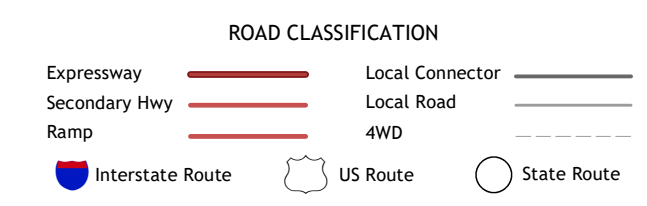
Imagery: N.A.I.P., May 2020 - May 2020 U.S. Census Bureau, 2016 2016 Names: GNS, 1981 2021 Hydrography: National Hydrography Dataset, 2001 - 2020 Contours: National Elevation Dataset, 2006 Boundaries: Multiple sources; see metadata file 2019 - 2021 Public Land Survey System: BLM, 2020 Wetlands: National Wetlands Inventory 2012



SCALE 1:24 000 CONTOUR INTERVAL 20 FEET NORTH AMERICAN VERTICAL DATUM OF 1988



Table with 3 rows and 3 columns showing adjacent quadrangles: 1 Lockhart, 2 Water Valley, 3 Mud Hills, 4 Twelve Gauge Lake, 5 Barstow, 6 Wild Crossing, 7 Hodges, 8 Barstow SE



HINKLEY, CA 2021

