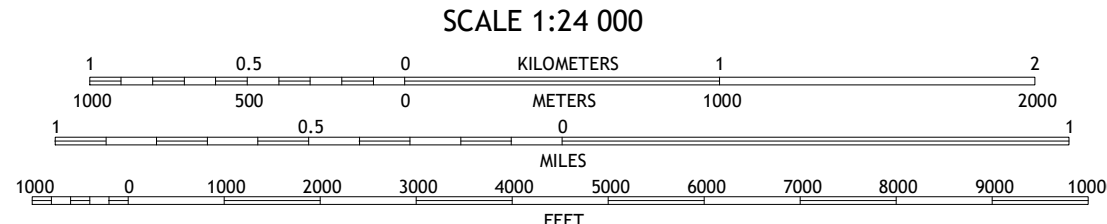








Imagery.....	NAP, May 2020	May 2016
Roads.....	U.S. Census Bureau,	2010
Names.....		GNIS, 1981
Hydrography.....	National Hydrography Dataset,	2002
Contours.....	National Elevation Dataset,	2009
Boundaries.....	Multiple sources; see metadata file	2019
Public Land Survey System.....		BLM, 2012
Wetlands.....	FWS National Wetlands Inventory	2012






CALIFORNIA

QUADRANGLE LOCATION

ROAD CLASSIFICATION

Expressway		Local Connector	
Secondary Hwy		Local Road	
Ramp		4WD	

 Interstate Route  US Route  State Route

HOLTVILLE NE, CA

2021

