

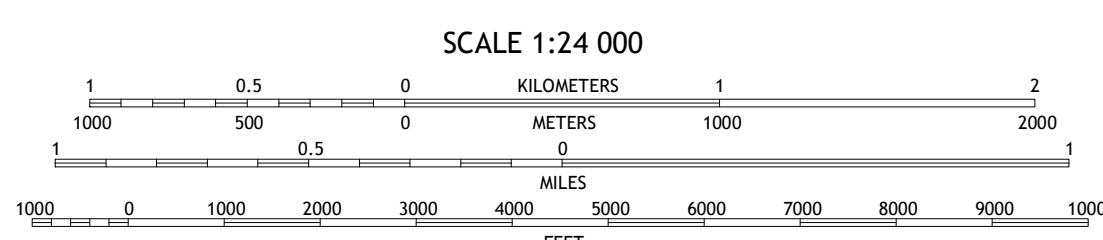

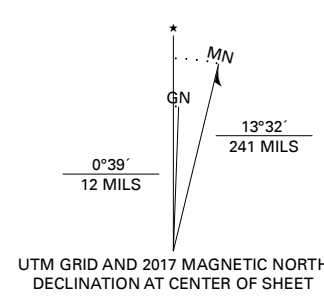


Produced by the United States Geological Survey

North American Datum of 1983 (NAD83) World Geodetic System of 1984 (WGS84) Projection and 1000-meter grid/Universal Transverse Mercator, Zone 10S

This map is not a legal document. Boundaries may be generalized for this map scale. Private lands within government reservations may not be shown. Obtain permission before entering private lands.

Imagery: NAIP, May 2016 - October 2016; U.S. Census Bureau, 2016; GNS, 1981-2018; National Hydrography Dataset, 2002; National Elevation Dataset, 1999-2000; Boundaries: Multiple sources; see metadata file, 2016-2017; Public Land Survey System, BLM, 2018; Wetlands: FWS National Wetlands Inventory 1985-2009



CONTOUR INTERVAL 10 FEET NORTH AMERICAN VERTICAL DATUM OF 1988

This map was produced to conform with the National Geospatial Program US Topo Product Standard, 2011. A metadata file associated with this product is draft version 0.6.18



QUADRANGLE LOCATION

Table with 3 columns and 3 rows showing adjacent quadrangles: 1 Fairfield South, 2 Denverton, 3 Birds Landing, 4 Vine Hill, 5 Antioch North, 6 Walnut Creek, 7 Clayton, 8 Antioch South.

ROAD CLASSIFICATION table with symbols for Expressway, Secondary Hwy, Ramp, Interstate Route, Local Connector, Local Road, 4WD, US Route, and State Route.

