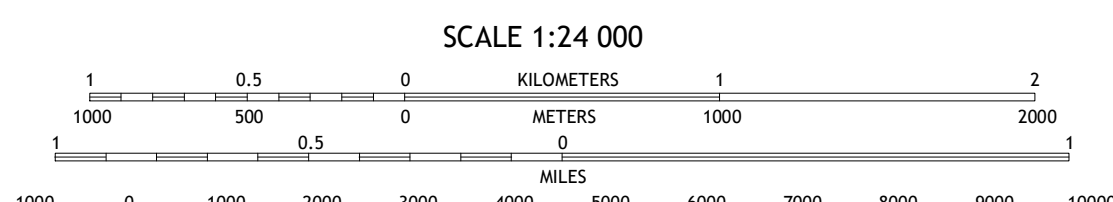

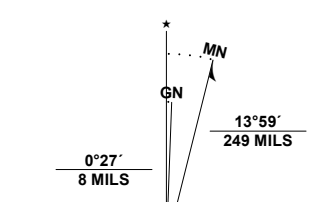


Produced by the United States Geological Survey
North American Datum of 1983 (NAD83)
World Geodetic System of 1984 (WGS84) Projection and
1 000-meter grid (Universal Transverse Mercator, Zone 10T)
This map is not a legal document. Boundaries may be
generalized for this map scale. Private lands within government
reservations may not be shown. Obtain permission before
entering private lands.

Imagery: N/AIP, July 2020 - July 2020
Roads: U.S. Census Bureau, 2016 - 2016
Names: GNIS, 1981 - 2021
Hydrography: National Hydrography Dataset, 2002 - 2020
Contours: National Elevation Dataset, 1999 - 2008
Boundaries: Multiple sources; see metadata file 2019 - 2021
Public Land Survey System: BLM, 2020
Wetlands: FWS National Wetlands Inventory 1972 - 1973



CONTOUR INTERVAL 10 FEET
NORTH AMERICAN VERTICAL DATUM OF 1988
This map was produced to conform with the
National Geospatial Program US Topo Product Standard.



ADJOINING QUADRANGLES

1	2	3
4	5	6
7	8	

1 Ollinda
2 Cottonwood
3 Balls Ferry
4 Mitchell Gulch
5 Bend
6 Blossom
7 Red Bluff West
8 Red Bluff East

ROAD CLASSIFICATION	
Expressway	Local Connector
Secondary Hwy	Local Road
Ramp	4WD
Interstate Route	US Route
	State Route

HOOKER, CA
2022

