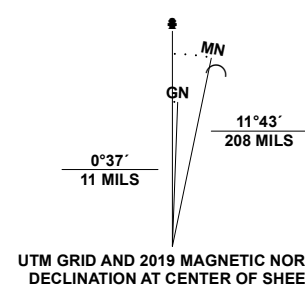


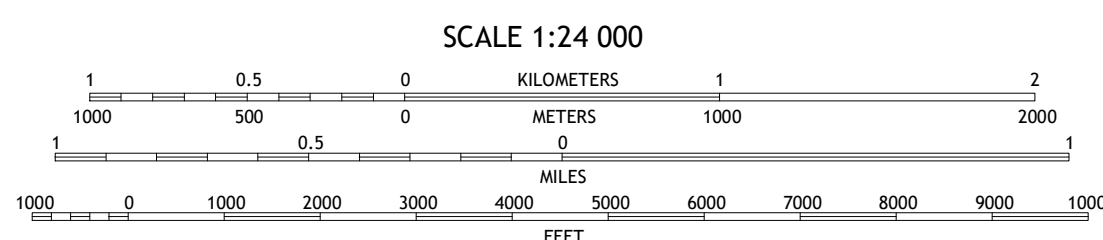

Produced by the United States Geological Survey

North American Datum of 1983 (NAD83)
World Geodetic System of 1984 (WGS84). Projection and
1 000-meter grid/Universal Transverse Mercator, Zone 11S
This map is not a legal document. Boundaries may be
generalized for this map scale. Private lands within government
reservations may not be shown. Obtain permission before
entering private lands.

Imagery.....NAIP, April 2020 · July 2020
Roads.....U.S. Census Bureau, 2016
Names.....GNIS, 1981 · 2021
Hydrography.....National Hydrography Dataset, 2004
Contours.....National Elevation Dataset, 2006
Boundaries.....Multiple sources; see metadata file 2019 · 2021
Public Land Survey System.....BLM, 2020
Wetlands.....FWS National Wetlands Inventory 2009



UTM GRID AND 2019 MAGNETIC NORTH
DECLINATION AT CENTER OF SHEET



CONTOUR INTERVAL 40 FEET
NORTH AMERICAN VERTICAL DATUM OF 1988
This map was produced to conform with the
National Geospatial Program US Topo Product Standard.



QUADRANGLE LOCATION

1	2	3
4	5	6
7	8	

ADJOINING QUADRANGLES

- 1 North of Tecopa Pass
- 2 Calvada Springs
- 3 Stump Spring
- 4 Tecopa Pass
- 5 Blackwater Mine
- 6 Valjean Hills
- 7 Kingston Peak
- 8 East of Kingston Peak

ROAD CLASSIFICATION	
	Expressway
	Secondary Hwy
	Ramp
	Interstate Route
	US Route
	State Route
	Local Connector
	Local Road
	4WD

HORSE THIEF SPRINGS, CA

2021



NSN 7 56 0 30 4 3 5 6 6 0 1
INGA REF NO. U.S. G.S. X. 2. 4