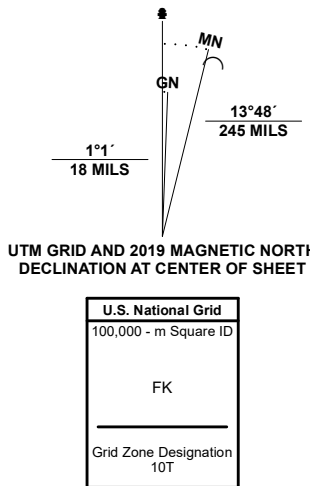


Produced by the United States Geological Survey

North American Datum of 1983 (NAD83)
World Geodetic System of 1984 (WGS84). Projection and
1 000-meter grid: Universal Transverse Mercator, Zone 10T

This map is not a legal document. Boundaries may be
generalized for this map scale. Private lands within government
reservations may not be shown. Obtain permission before
entering private lands.

Imagery.....	U.S. NAIP, July 2020	July 2020
Roads.....	U.S. Census Bureau, 2016	2018
Roads within US Forest Service Lands.....	FSTopo with Limited Forest Service updates,	2017
Names.....	GNIS, 1981	2021
Hydrography.....	National Hydrography Dataset, 2003	2020
Contours.....	National Elevation Dataset,	2019
Boundaries.....	Multiple sources; see metadata file 2017	2021
Public Land Survey System.....	BLM,	2019
Wetlands.....	FWS National Wetlands Inventory	1981



CONTOUR INTERVAL 40 FEET
NORTH AMERICAN VERTICAL DATUM OF 1988













This map was produced to conform with the
National Geospatial Program US Topo Product Standard.



1	2	3
4		5
6	7	8

- 1 Mineral
- 2 Childs Meadows
- 3 Stover Mountain
- 4 Onion Butte
- 5 Humbug Valley
- 6 Butte Meadows
- 7 Jonesville
- 8 Belden

ROAD CLASSIFICATION

Expressway		Local Connector	
Secondary Hwy		Local Road	
Ramp		4WD	
 Interstate Route	 US Route	 State Route	
 FS Primary Route	 FS Passenger Route	 FS High Clearance Route	

Check with local Forest Service unit
for current travel conditions and restrictions.

HUMBOLDT PEAK, CA
2021

