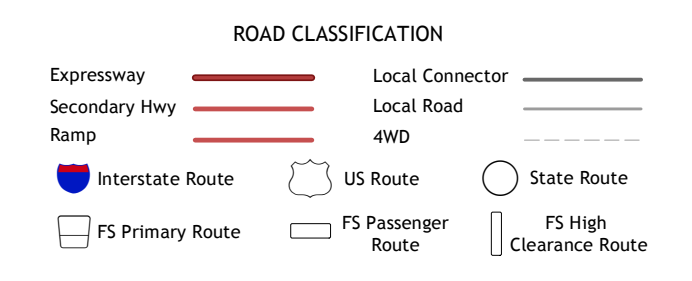
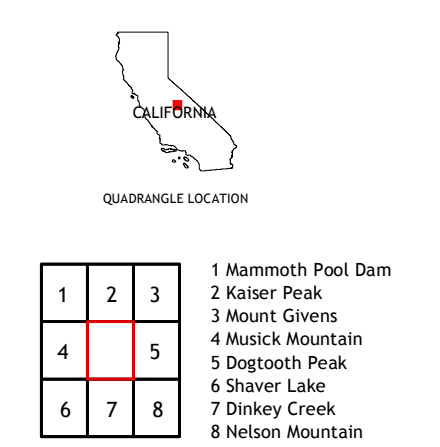



Produced by the United States Geological Survey
North American Datum of 1983 (NAD83)
World Geodetic System of 1984 (WGS84). Projection and
1 000-meter grid-Universal Transverse Mercator, Zone 11S
This map is not a legal document. Boundaries may be
generalized for this map scale. Private lands within government
reservations may not be shown. Obtain permission before
entering private lands.

Imagery:.....N.A.P., July 2016 - October 2016
Roads:.....U.S. Census Bureau, 2018
Roads within US Forest Service Lands:.....FSTopo
Data with limited Forest Service updates, 2018
Names:.....G.N.S., 1981 - 2018
Hydrography:.....National Hydrography Dataset, 2003
Contours:.....National Elevation Dataset, 1999 - 2001
Boundaries:.....Multiple sources: see metadata file 2015
Public Land Survey System:.....BLM, 2018
Wetlands:.....FWS National Wetlands Inventory 1984 - 1986



Check with local Forest Service unit
for current travel conditions and restrictions.

HUNTINGTON LAKE, CA
2018

