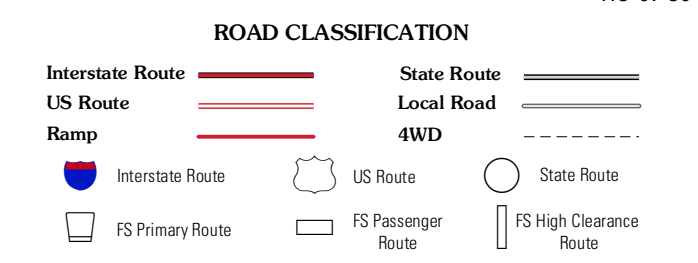
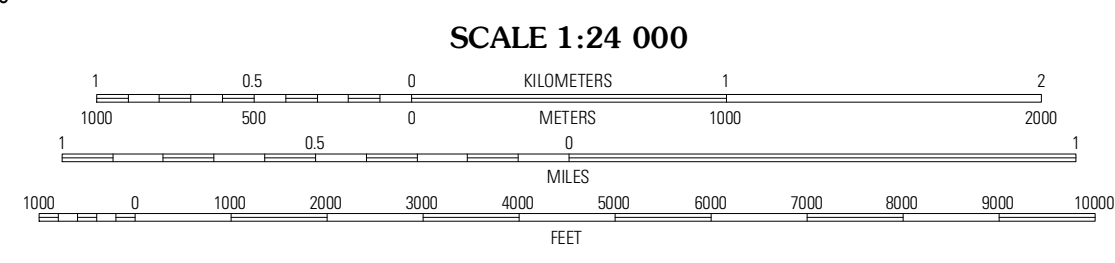
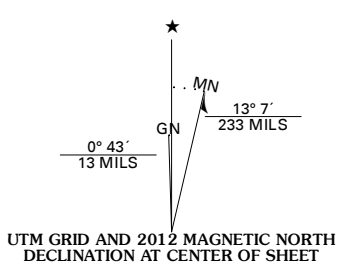


Produced by the United States Geological Survey
North American Datum of 1983 (NAD83)
World Geodetic System of 1984 (WGS84). Projection and
1 000-meter grid: Universal Transverse Mercator, Zone 11S
10 000-foot ticks: California Coordinate System of 1983
(zone 4)



ADJOINING 7.5' QUADRANGLES

Aberdeen	Blackrock	Mazourka Peak
Kearsarge Peak	Independence	Bee Springs Canyon
Mount Williamson	Mandanar	Union Wash

Imagery: NAIP, August 2010 - September 2010
Roads: ©2006-2011 TomTom
Roads within US Forest Service Lands: ©2009
with limited Forest Service updates, 2009
Names: ©2009-2011 GNIS, 2011
Hydrography: ©2009-2011 National Hydrography Dataset, 2010
Contours: ©2009-2011 National Elevation Dataset, 2001
Boundaries: ©2009-2011 Census, IBWC, IBC, USGS, 1972 - 2010

U.S. National Grid
100,000-m Square ID
LA
Grid Zone Designation
11S

CONTOUR INTERVAL 80 FEET
NORTH AMERICAN VERTICAL DATUM OF 1988
This map was produced to conform with the
National Geospatial Program US Topo Product Standard, 2011.
A metadata file associated with this product is draft version 0.6.1