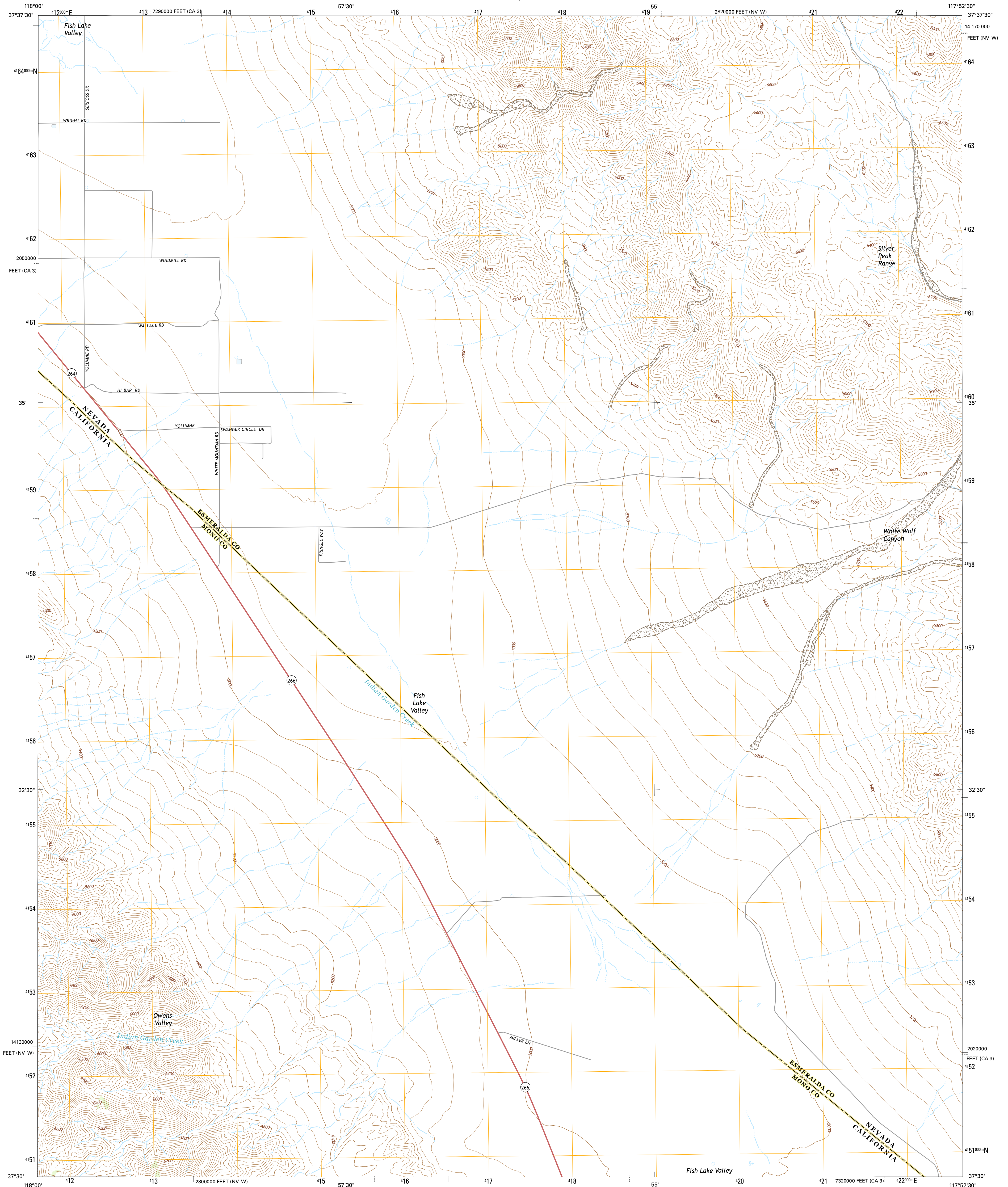




U.S. DEPARTMENT OF THE INTERIOR
U.S. GEOLOGICAL SURVEY



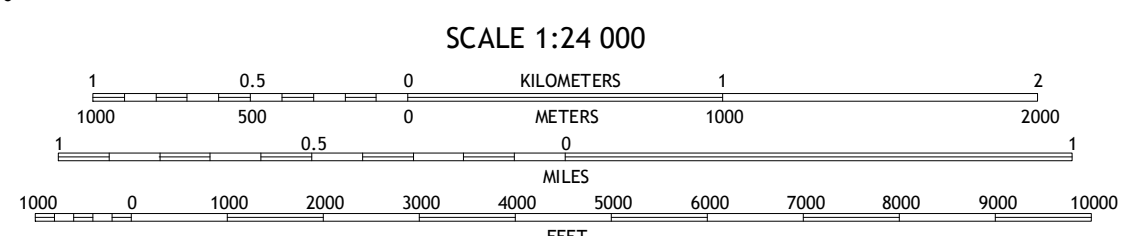
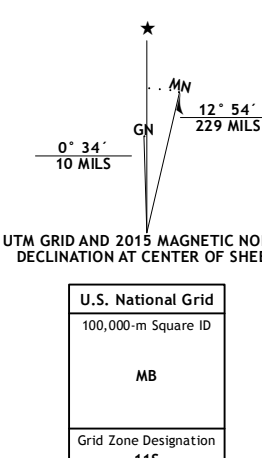
INDIAN GARDEN CREEK QUADRANGLE
CALIFORNIA-NEVADA
7.5-MINUTE SERIES



Produced by the United States Geological Survey
 North American Datum of 1983 (NAD83)
 World Geodetic System of 1984 (WGS84) Projection and
 1 000-meter grid; Universal Transverse Mercator, Zone 11S
 10 000-foot ticks; Nevada Coordinate System of 1983 (west
 zone), California Coordinate System of 1983 (zone 3)

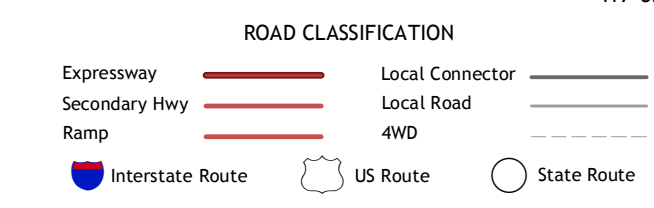
This map is not a legal document. Boundaries may be
 generalized for this map scale. Private lands within government
 reservations may not be shown. Obtain permission before
 entering private lands.

Imagery.....N.A.I.P. August 2013
 Roads.....HERE, ©2013 - 2014
 Names.....G.N.I.S., 2015
 Hydrography.....National Hydrography Dataset, 2013
 Contours.....National Elevation Dataset, 2001
 Boundaries.....Multiple sources; see metadata file 1972 - 2015
 Public Land Survey System.....BLM, 2011



CONTOUR INTERVAL 40 FEET
NORTH AMERICAN VERTICAL DATUM OF 1988

This map was produced to conform with the
National Geospatial Program US Topo Product Standard, 2011.
A metadata file associated with this product is draft version 0.6.18



1	2	3
4	5	6
7	8	

ADJOINING QUADRANGLES

- 1 Dyer
- 2 Piper Peak
- 3 Mohawk Mine
- 4 Station Peak
- 5 Oasis Divide
- 6 Crooked Creek
- 7 Chocolate Mountain
- 8 Sylvania Canyon

INDIAN GARDEN CREEK, CA-NV
2015

