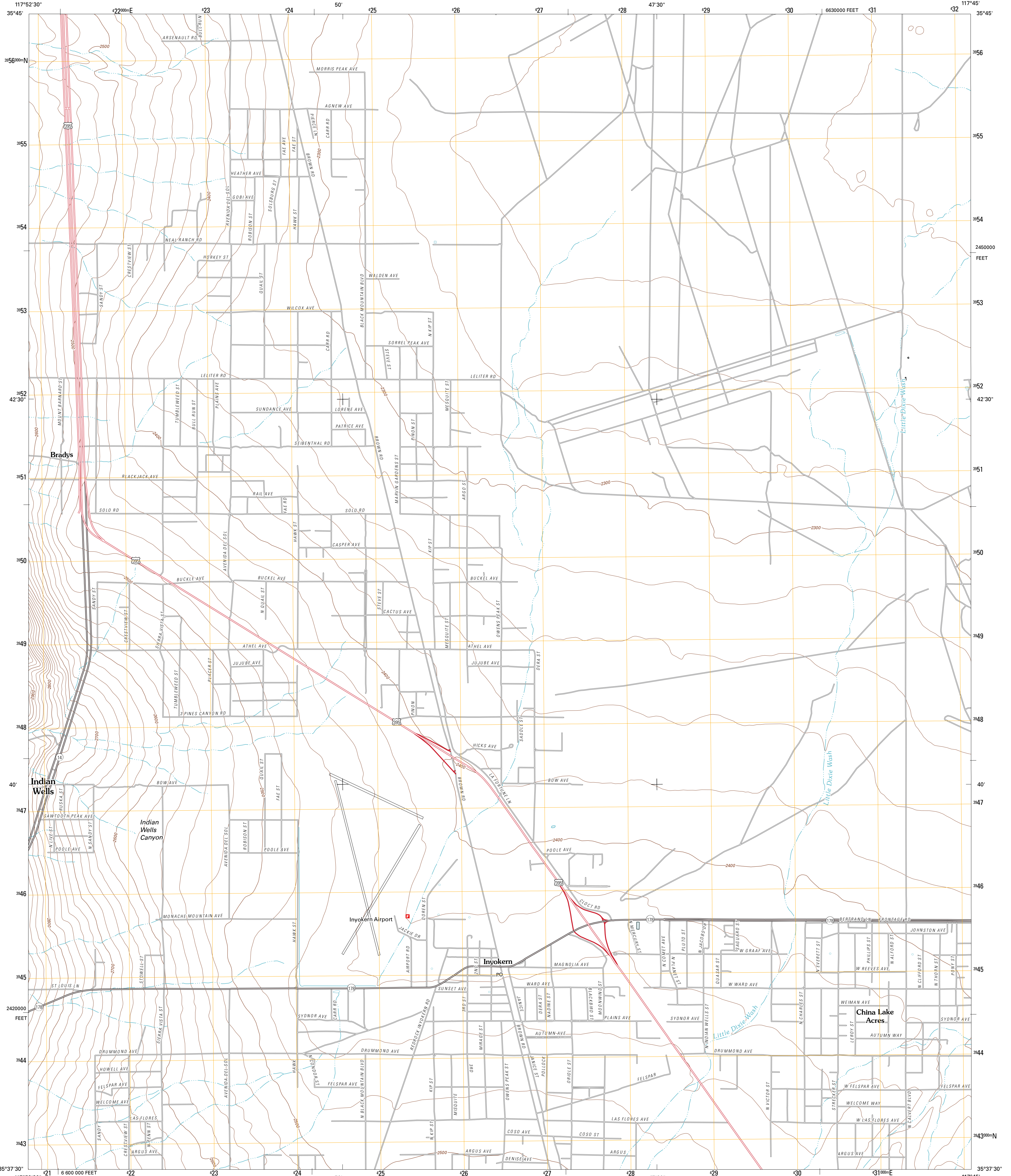




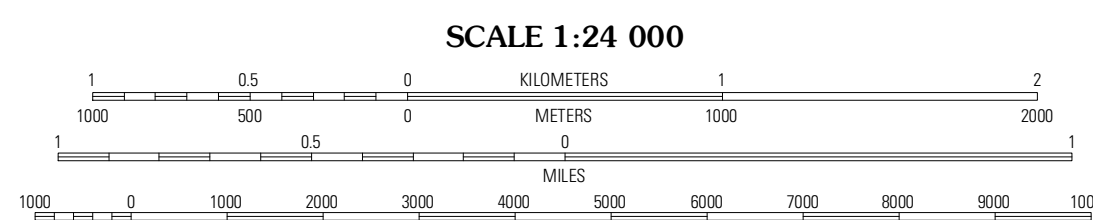
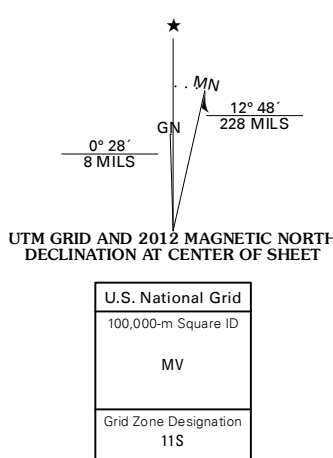
U.S. DEPARTMENT OF THE INTERIOR  
U. S. GEOLOGICAL SURVEY



INYOKERN QUADRANGLE  
CALIFORNIA-KERN CO.  
7.5-MINUTE SERIES



Produced by the United States Geological Survey  
North American Datum of 1983 (NAD83)  
World Geodetic System of 1984 (WGS84). Projection and  
1 000-foot ticks: California Coordinate System of 1983  
(zone 5)

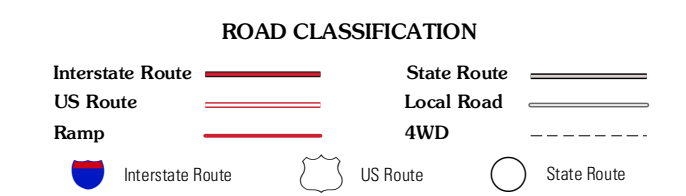


CONTOUR INTERVAL 20 FEET  
NORTH AMERICAN VERTICAL DATUM OF 1988  
This map was produced to conform with the  
National Geospatial Program US Topo Product Standard, 2011.  
A metadata file associated with this product is draft version 0.6.1



QUADRANGLE LOCATION

Ninemile Canyon	Pearsaville	White Hills
Owens Peak	Inyokern	Ridgecrest North
Freeman Junction	Inyokern SE	Ridgecrest South



INYOKERN, CA  
2012

ADJOINING 7.5' QUADRANGLES