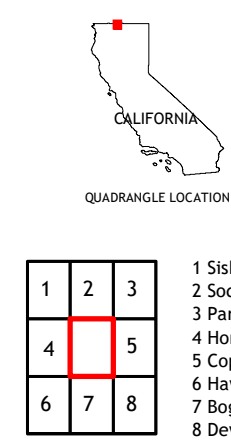
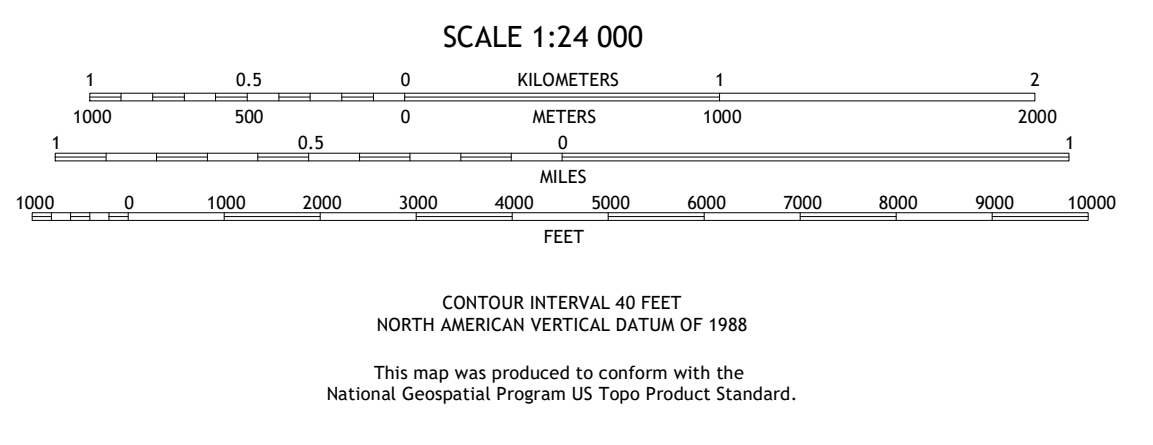





Produced by the United States Geological Survey
 North American Datum of 1983 (NAD83)
 World Geodetic System of 1984 (WGS84). Projection and 1 000-meter grid: Universal Transverse Mercator, Zone 10T
 This map is not a legal document. Boundaries may be generalized for this map scale. Private lands within government reservations may not be shown. Obtain permission before entering private lands.

Imagery:.....NAIP, July 2020 - July 2020
 Roads:.....U.S. Census Bureau, 2016
 Names:.....GNIS, 1981 - 2021
 Hydrography:.....National Hydrography Dataset, 2003 - 2021
 Contours:.....National Elevation Dataset, 2019
 Boundaries:.....Multiple sources; see metadata file, 2019 - 2021
 Public Land Survey System:.....BLM, 2020
 Wetlands:.....FWS National Wetlands Inventory 1982 - 1983



ROAD CLASSIFICATION

- Expressway
- Secondary Hwy
- Ramp
- Interstate Route
- Local Connector
- Local Road
- 4WD
- US Route
- State Route

1	2	3
4	5	6
7	8	

- Siskiyou Pass
- Soda Mountain
- Parker Mountain
- Hornbrook
- Coppo
- Hawkinsville
- Bogus Mountain
- Dewey Gulch

IRON GATE RESERVOIR, CA
2021

