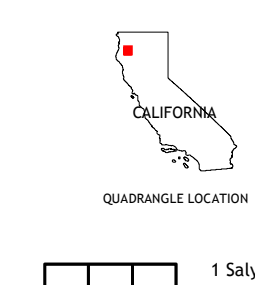
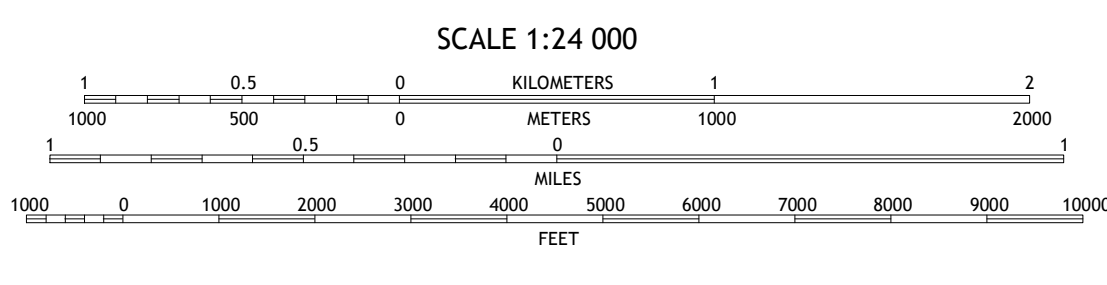
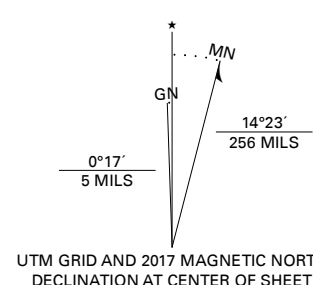


Produced by the United States Geological Survey  
North American Datum of 1983 (NAD83)  
World Geodetic System of 1984 (WGS84). Projection and 1 000-meter grid-Universal Transverse Mercator, Zone 10T  
This map is not a legal document. Boundaries may be generalized for this map scale. Private lands within government reservations may not be shown. Obtain permission before entering private lands.

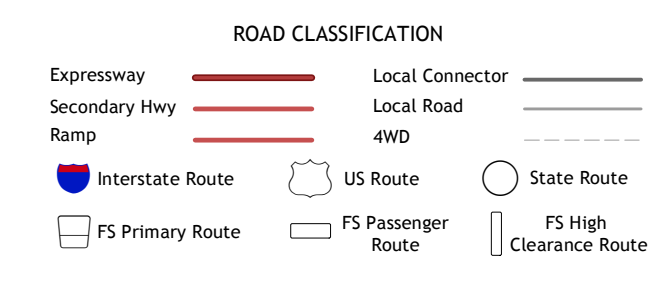
Imagery:.....N.A.P., May 2016 - October 2016  
Roads:.....U.S. Census Bureau, 2018  
Roads within US Forest Service Lands:.....FSTopo Data with limited Forest Service updates, 2018  
Names:.....GNS, 1981-2018  
Hydrography:.....National Hydrography Dataset, 2003 - 2017  
Contours:.....National Elevation Dataset, 2000  
Boundaries:.....Multiple sources: see metadata file, 2016 - 2017  
Public Land Survey System:.....BLM, 2018  
Wetlands:.....FWS National Wetlands Inventory Not Available



ADJOINING QUADRANGLES

1	2	3
4	5	6
7	8	

1 Salyer  
2 Denny  
3 Jim Jam Ridge  
4 Hennessy Peak  
5 Del Loma  
6 Sims Mountain  
7 Hyampom Mountain  
8 Big Bar



Check with local Forest Service unit for current travel conditions and restrictions.

**IRONSIDE MOUNTAIN, CA**  
2018



NSN 7560-01-600-6099  
USGS 2.4 K 2.0 9