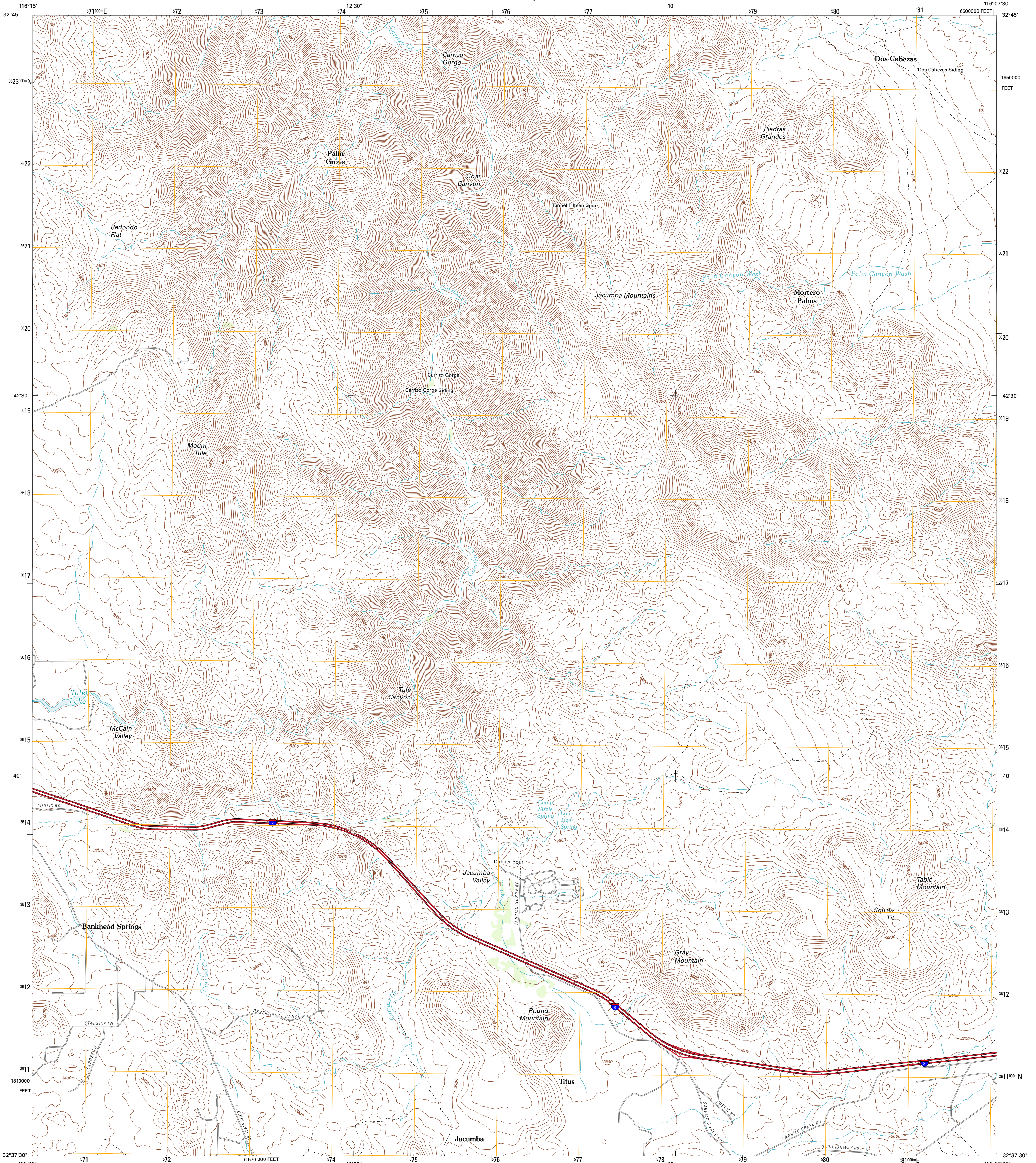




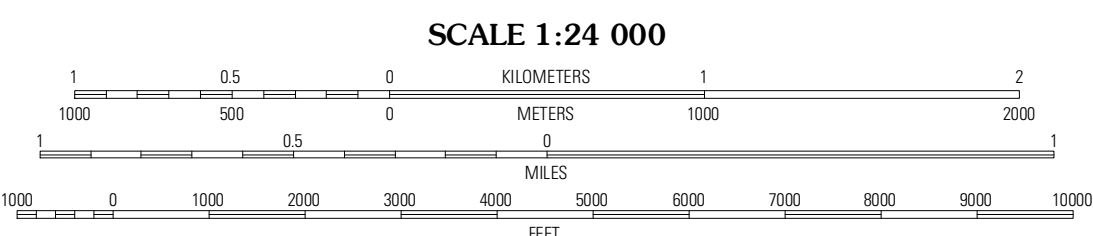
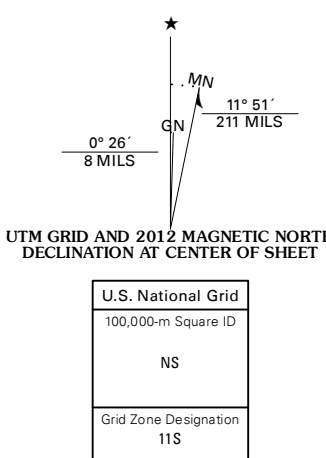
U.S. DEPARTMENT OF THE INTERIOR
U. S. GEOLOGICAL SURVEY



JACUMBA QUADRANGLE
CALIFORNIA-SAN DIEGO CO.
7.5-MINUTE SERIES

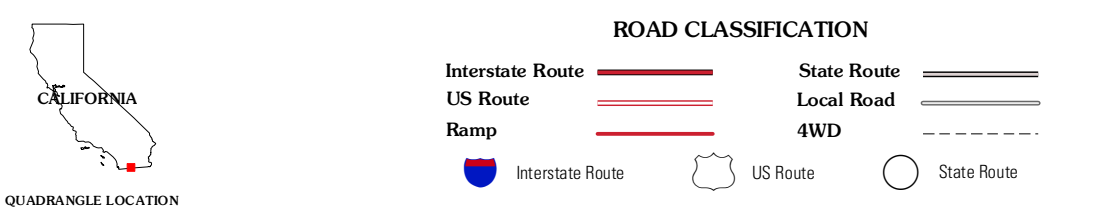


Produced by the United States Geological Survey
North American Datum of 1983 (NAD83)
World Geodetic System of 1984 (WGS84) Projection and
1 000-meter grid: Universal Transverse Mercator, Zone 11S
10 000-foot ticks: California Coordinate System of 1983
(zone 6)



CONTOUR INTERVAL 40 FEET
NORTH AMERICAN VERTICAL DATUM OF 1988

This map was produced to conform with the
National Geospatial Program US Topo Product Standard, 2011.
A metadata file associated with this product is draft version 0.6.1



QUADRANGLE LOCATION

Sombrero Peak	Sweeney Pass	Carrizo Mountain
Law Oak Springs	Jacumba	In-Ko-Pah Gorge
Tierra del Sol	Jacumba OE S	In-Ko-Pah Gorge OE S

JACUMBA, CA
2012

ADJOINING 7.5 QUADRANGLES