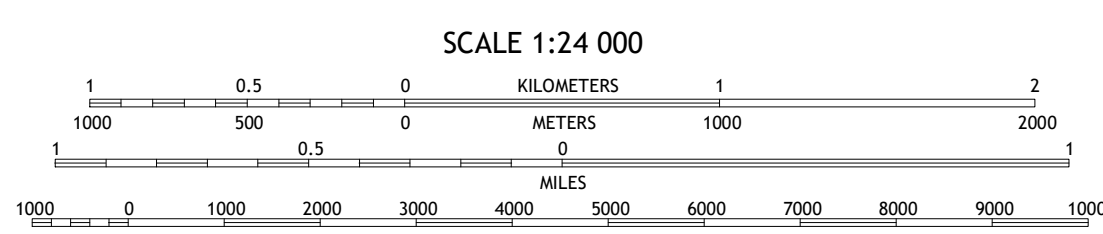

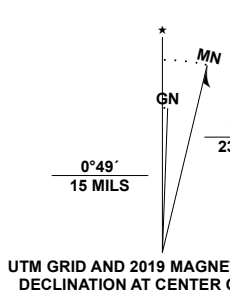


Produced by the United States Geological Survey

North American Datum of 1983 (NAD83)
World Geodetic System of 1984 (WGS84). Projection and 1 000 meter grid/Universal Transverse Mercator, Zone 10S
This map is not a legal document. Boundaries may be generalized for this map scale. Private lands within government reservations may not be shown. Obtain permission before entering private lands.
Imagery: N.A.I.P., May 2020 - May 2020
Roads: U.S. Census Bureau, 2016 - 2021
Names: GNIS, 1981 - 2021
Hydrography: National Hydrography Dataset, 2003 - 2021
Contours: National Elevation Dataset, 2000 - 2005
Boundaries: Multiple sources; see metadata file 2019 - 2021
Public Land Survey System: BLM, 2020
Wetlands: FWS National Wetlands Inventory 1985 - 2009



CONTOUR INTERVAL 20 FEET
NORTH AMERICAN VERTICAL DATUM OF 1988
This map was produced to conform with the National Geospatial Program US Topo Product Standard.



1	2	3
4	5	6
7	8	

- 1 Birds Landing
- 2 Rio Vista
- 3 Isleton
- 4 Antioch North
- 5 Bouldin Island
- 6 Antioch South
- 7 Brentwood
- 8 Woodward Island

