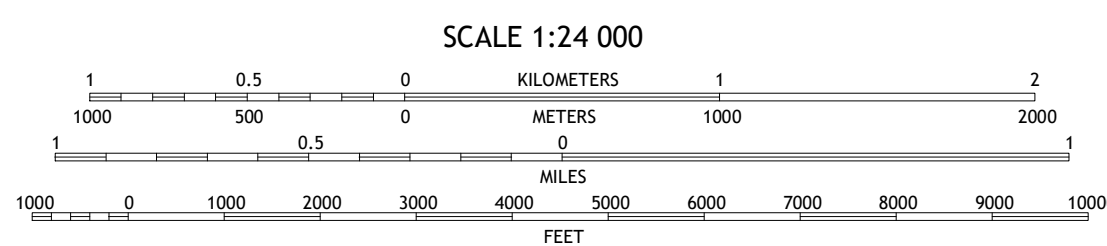

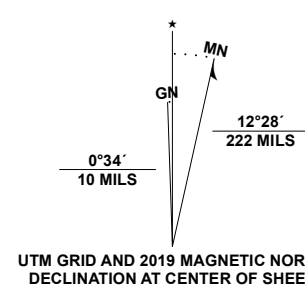


Produced by the United States Geological Survey

North American Datum of 1983 (NAD83) World Geodetic System of 1984 (WGS84), Projection and 1000-meter grid/Universal Transverse Mercator, Zone 11S. This map is not a legal document. Boundaries may be generalized for this map scale. Private lands within government reservations may not be shown. Obtain permission before entering private lands.

Table listing data sources and dates for various map features like Imagery, Roads, Names, Hydrography, Contours, Boundaries, Public Land Survey System, and Wetlands.



This map was produced to conform with the National Geospatial Program US Topo Product Standard.



Table of adjoining quadrangles with a grid showing the current quadrangle (5) highlighted in red. Includes a list of features for each adjacent quadrangle.

Road Classification legend showing symbols for Expressway, Secondary Hwy, Ramp, Interstate Route, Local Connector, Local Road, 4WD, US Route, and State Route.

