



Produced by the United States Geological Survey

North American Datum of 1983 (NAD83) World Geodetic System of 1984 (WGS84) Projection and 1 000-meter grid/Universal Transverse Mercator, Zone 11S

This map is not a legal document. Boundaries may be generalized for this map scale. Private lands within government reservations may not be shown. Obtain permission before entering private lands.

Imagery: N.A.I.P., April 2020 - April 2020 U.S. Census Bureau, 2016 2018

Names: GNS, 1981 2021 National Hydrography Dataset, 2002 - 2020

Contours: National Elevation Dataset, 2018

Boundaries: Multiple sources; see metadata file 2019 - 2021

Public Land Survey System: BLM, 2020

Wetlands: FWS National Wetlands Inventory Not Available

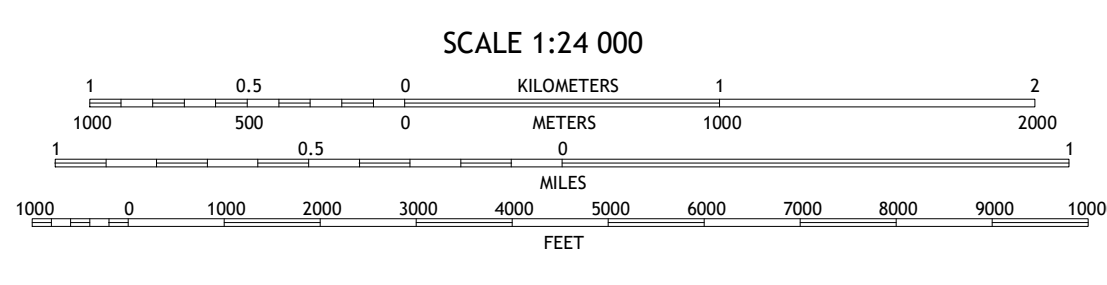
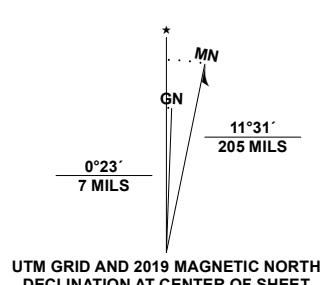
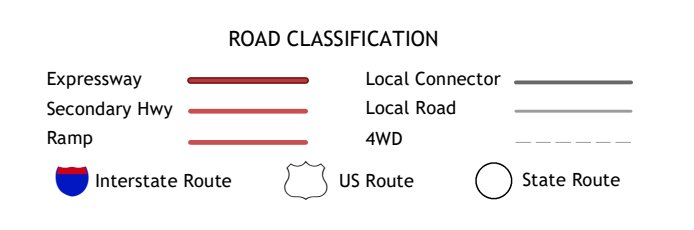


Table with 3 columns and 8 rows showing adjacent quadrangles.

- 1 Landers 2 Goat Mountain 3 Deadman Lake SW 4 Yucca Valley North 5 Sunfair 6 Yucca Valley South 7 Joshua Tree South 8 Indian Cove



JOSHUA TREE NORTH, CA 2021

