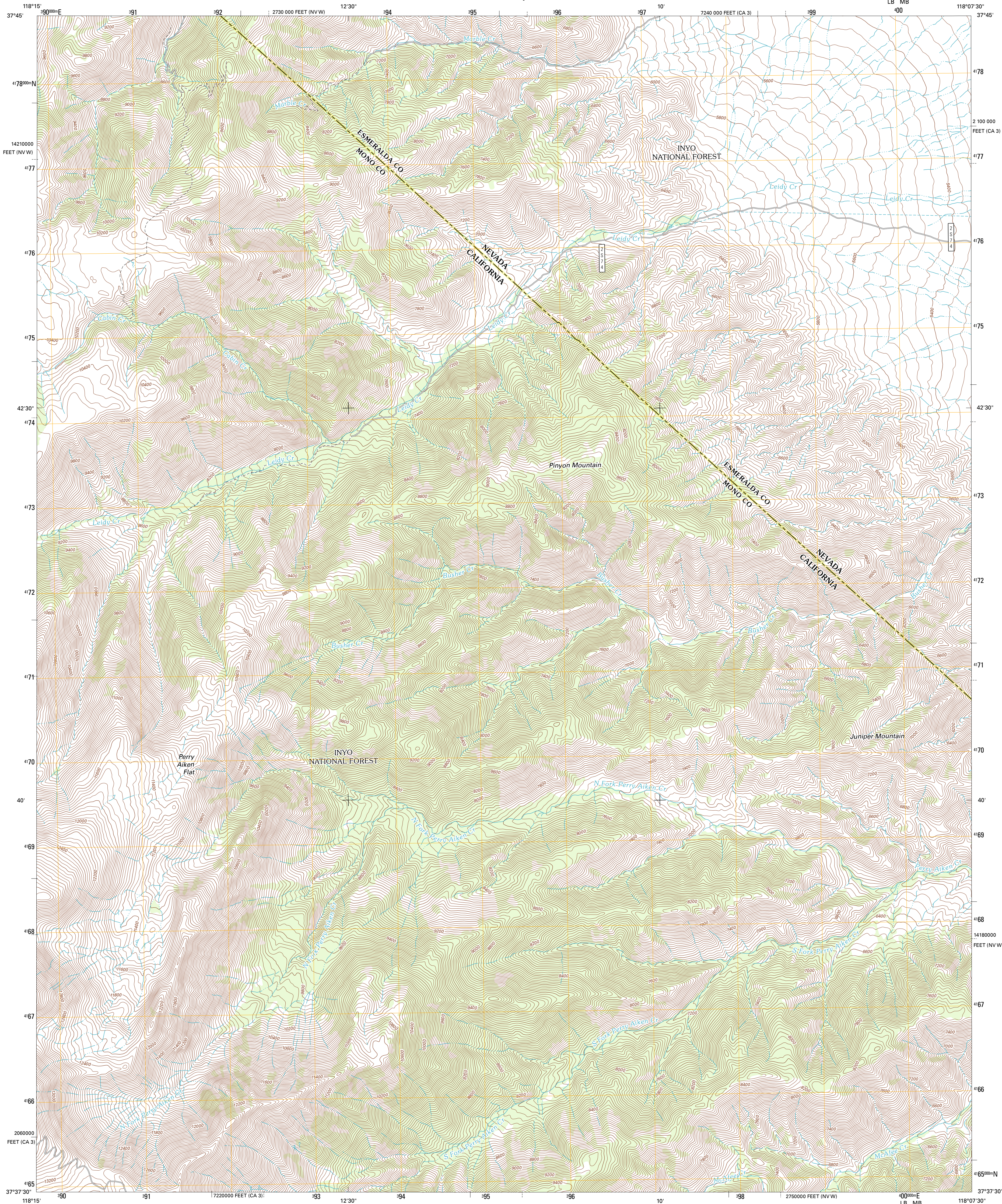




U.S. DEPARTMENT OF THE INTERIOR
U. S. GEOLOGICAL SURVEY

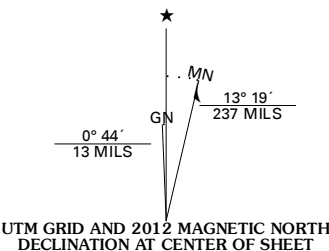


JUNIPER MOUNTAIN QUADRANGLE
CALIFORNIA-NEVADA
7.5-MINUTE SERIES
LB MB

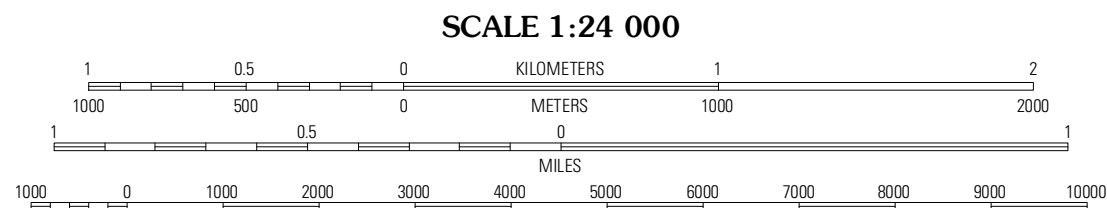


Produced by the United States Geological Survey
North American Datum of 1983 (NAD83)
Roads.....2/2006-2011 Topo
1 000-meter grid: Universal Transverse Mercator, Zone 11S
10 000-foot ticks: California Coordinate System of 1983
(zone 3), Nevada Coordinate System of 1983 (west zone)

Imagery.....NAIP, July 2010
Roads.....2/2006-2011 Topo
Roads within US Forest Service Lands.....FS Topo Data
with limited Forest Service updates, 2009
Names.....GNIS, 2011
Hydrography.....National Hydrography Dataset, 2010
Contours.....National Elevation Dataset, 2001
Boundaries.....Census, IBWC, IBC, USGS, 1972 - 2010



U.S. National Grid
100,000-m Square ID
10
LB MB
Grid Zone Designation
11S



CONTOUR INTERVAL 40 FEET
NORTH AMERICAN VERTICAL DATUM OF 1988
This map was produced to conform with the
National Geospatial Program US Topo Product Standard, 2011.
A metadata file associated with this product is draft version 0.6.1



Boundary	White Mountain Peak	Challant Valley
Peak	Davis Mountain	East of Davis Mountain
Mountain	Juniper Mountain	Mount Hancock
Valley	Mount Hancock	Station Peak

ROAD CLASSIFICATION
Interstate Route
US Route
Ramp
State Route
Local Road
4WD
US Route
FS Primary Route
FS Passenger Route
FS High Clearance Route
Check with local Forest Service unit for current travel conditions and restrictions.

JUNIPER MOUNTAIN, CA-NV
2012