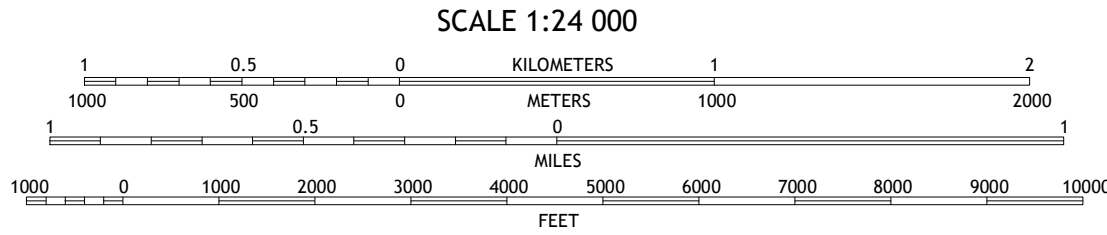
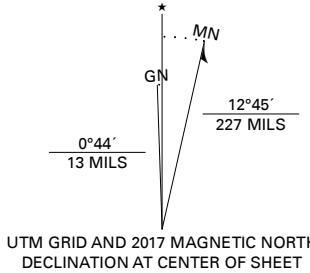


Produced by the United States Geological Survey
North American Datum of 1983 (NAD83)
World Geodetic System of 1984 (WGS84). Projection and
1 000-meter grid-Universal Transverse Mercator, Zone 11S
This map is not a legal document. Boundaries may be
generalized for this map scale. Private lands within government
reservations may not be shown. Obtain permission before
entering private lands.

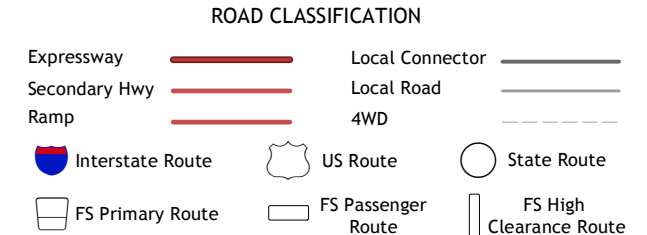
Imagery.....NAP, May 2015 - October 2016
Roads.....U.S. Census Bureau, 2018
Roads within US Forest Service Lands.....FSTopo Data
Names.....with limited Forest Service updates, 2018
Hydrography.....GNIS, 1981
Contours.....National Hydrography Dataset, 2002
Boundaries.....National Elevation Dataset, 2001
Public Land Survey System.....Multiple sources; see metadata file
Wetlands.....BLM, 2015
Wetlands.....FWS National Wetlands Inventory, 1983



1	2	3
4	5	6
7	8	9

ADJOINING QUADRANGLES

1 Boundary Peak
2 Davis Mountain
3 East of Davis Mountain
4 White Mountain Peak
5 Dyer
6 Chalfant Valley
7 Mount Barcroft
8 Station Peak



Check with local Forest Service unit
for current travel conditions and restrictions.

JUNIPER MOUNTAIN, CA, NV
2018

