



Produced by the United States Geological Survey North American Datum of 1983 (NAD83) World Geodetic System of 1984 (WGS84) Projection and 1 000-meter grid/Universal Transverse Mercator, Zone 10S This map is not a legal document. Boundaries may be generalized for this map scale. Private lands within government reservations may not be shown. Obtain permission before entering private lands.

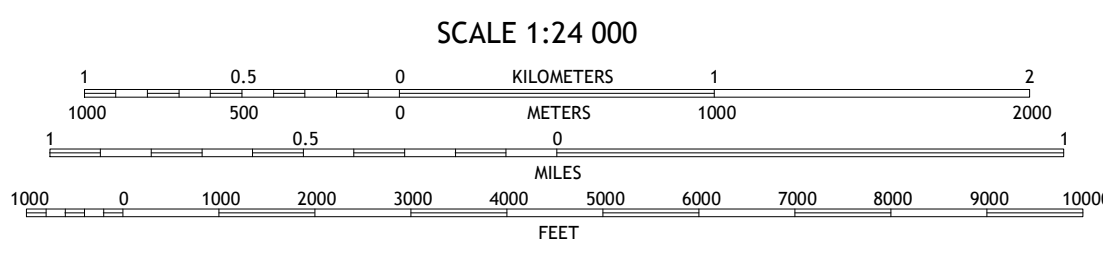
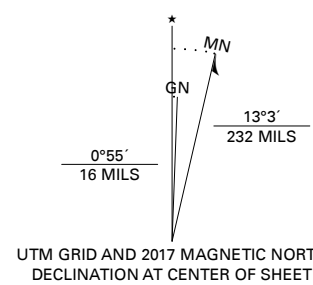
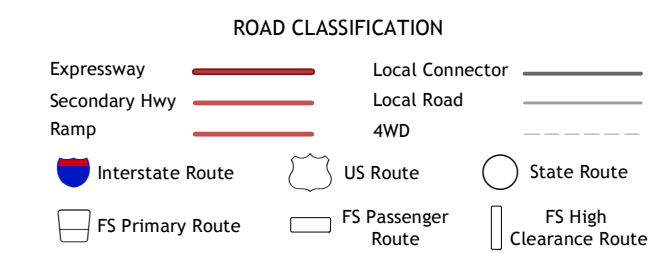


Table with 8 columns and 1 row listing adjacent quadrangles: 1 Chews Ridge, 2 Sycamore Flat, 3 Paraiso Springs, 4 Zigzag Creek, 5 Reitz Canyon, 6 Lopez Point, 7 Cone Peak, 8 Bear Canyon.



Check with local Forest Service unit for current travel conditions and restrictions. JUNIPERO SERRA PEAK, CA 2018

