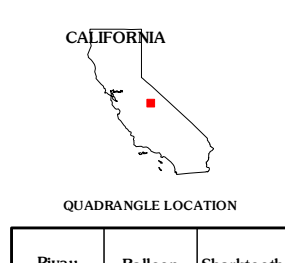
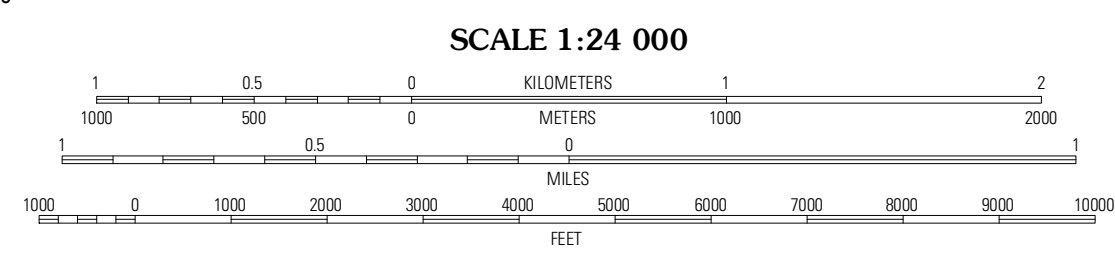
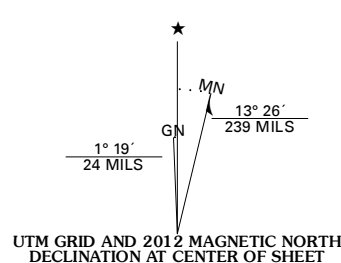


Produced by the United States Geological Survey  
North American Datum of 1983 (NAD83)  
World Geodetic System of 1984 (WGS84). Projection and  
1 000-meter grid: Universal Transverse Mercator, Zone 11S  
10 000-foot ticks: California Coordinate System of 1983  
(zone 4)



**ROAD CLASSIFICATION**

- Interstate Route (thick red line)
- US Route (red line)
- Ramp (red line with arrow)
- State Route (thin red line)
- Local Road (black line)
- 4WD (dashed black line)
- US Route (circle with number)
- State Route (circle with number)
- FS Passenger Route (circle with number)
- FS High Clearance Route (circle with number)

Check with local Forest Service unit for current travel conditions and restrictions.

Imagery.....NAP, July 2010 - August 2010  
Roads.....©2006-2011 TomTom  
Roads within US Forest Service Lands.....FS Topo Data  
with limited Forest Service updates, 2009  
Names.....GNIS, 2011  
Hydrography.....National Hydrography Dataset, 2010  
Contours.....National Elevation Dataset, 2001  
Boundaries.....Census, IBWC, IBC, USGS, 1972 - 2010

U.S. National Grid	100,000m Square ID
11S	11S

CONTOUR INTERVAL 40 FEET  
NORTH AMERICAN VERTICAL DATUM OF 1988

This map was produced to conform with the  
National Geospatial Program US Topo Product Standard, 2011.  
A metadata file associated with this product is draft version 0.6.1

QUADRANGLE LOCATION

Pinnac Dome	Balloon Dome	Sharktooth Peak
Mammoth Pool Dam	<b>Kaiser Peak</b>	Mount Givens
Mesick Mountain	Huntington Lake	Dogtooth Peak

**KAISER PEAK, CA**  
2012

ADJOINING 7.5' QUADRANGLES