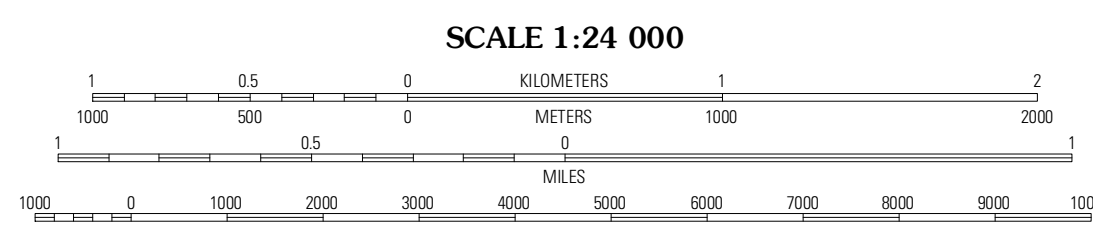
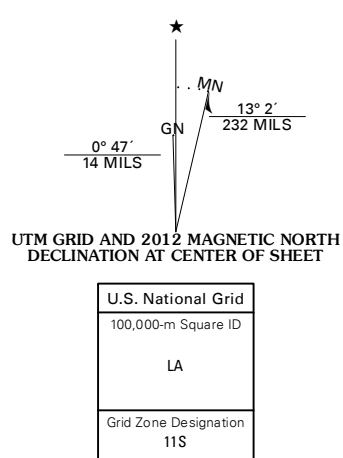


Produced by the United States Geological Survey
North American Datum of 1983 (NAD83)
World Geodetic System of 1984 (WGS84). Projection and
1 000-meter grid: Universal Transverse Mercator, Zone 11S
10 000-foot ticks: California Coordinate System of 1983
(zone 4)

Imagery:.....NAIP, August 2010 - September 2010
Roads:.....©2006-2011 TomTom
Roads within US Forest Service Lands:.....FS Topo data
with limited Forest Service updates, 2009
Names:.....GNIS, 2011
Hydrography:.....National Hydrography Dataset, 2010
Contours:.....National Elevation Dataset, 2001
Boundaries:.....Census, IBWC, IBC, USGS, 1972 - 2010



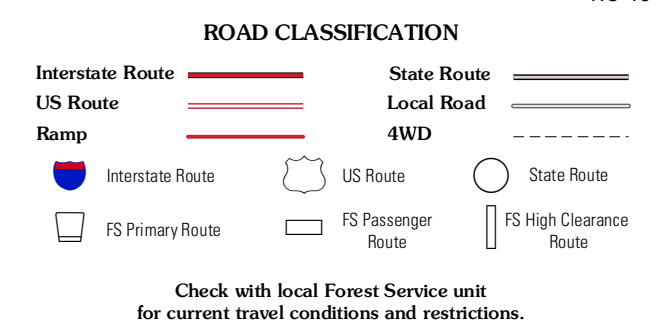
CONTOUR INTERVAL 40 FEET
NORTH AMERICAN VERTICAL DATUM OF 1988

This map was produced to conform with the
National Geospatial Program US Topo Product Standard, 2011.
A metadata file associated with this product is draft version 0.6.1



QUADRANGLE LOCATION

Chagopa Falls	Johnson Peak	Cirque Peak
Kern Lake	Kern Peak	Templeton Mountain
Hockett Peak	Casa Vieja Meadows	Monache Mountain



KERN PEAK, CA
2012

ADJOINING 7.5' QUADRANGLES