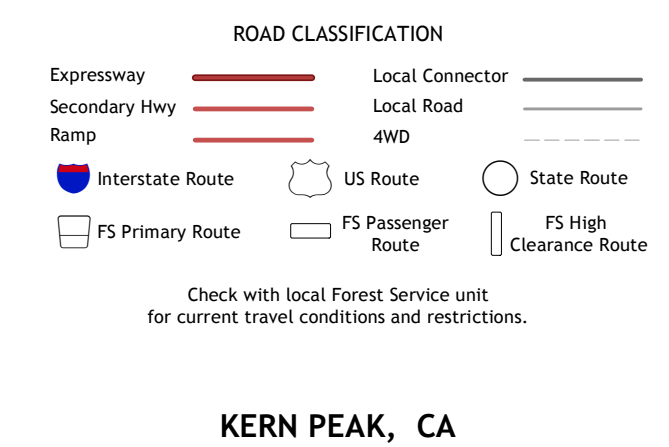
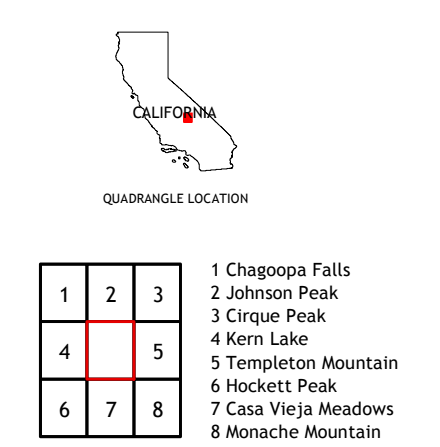
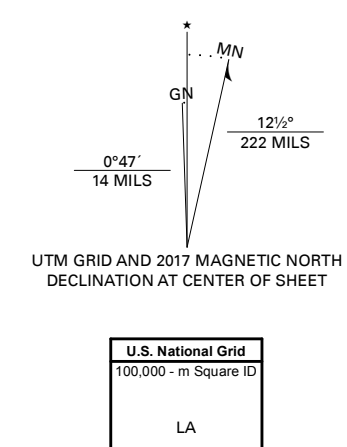


Produced by the United States Geological Survey
North American Datum of 1983 (NAD83)
World Geodetic System of 1984 (WGS84). Projection and
1 000-meter grid: Universal Transverse Mercator, Zone 11S
This map is not a legal document. Boundaries may be
generalized for this map scale. Private lands within government
reservations may not be shown. Obtain permission before
entering private lands.

Imagery: N.A.I.P., July 2016 - October 2016
Roads: U.S. Census Bureau, Not Available
Roads within US Forest Service Lands: FSTopo Data
Names: With Limited Forest Service updates, Not Available
Hydrography: GHS, 1981 - 2017
Contours: National Hydrography Dataset, 2001 - 2018
Boundaries: National Elevation Dataset, 2001
Public Land Survey System: Multiple sources, see metadata file, 2015
Wetlands: BLM, 2018
Wetlands: FWS National Wetlands Inventory 1983 - 1987



NSN 7560-01-603-967-2
NSA REF. NO. USGS X 2 4 K 2 4 0 1