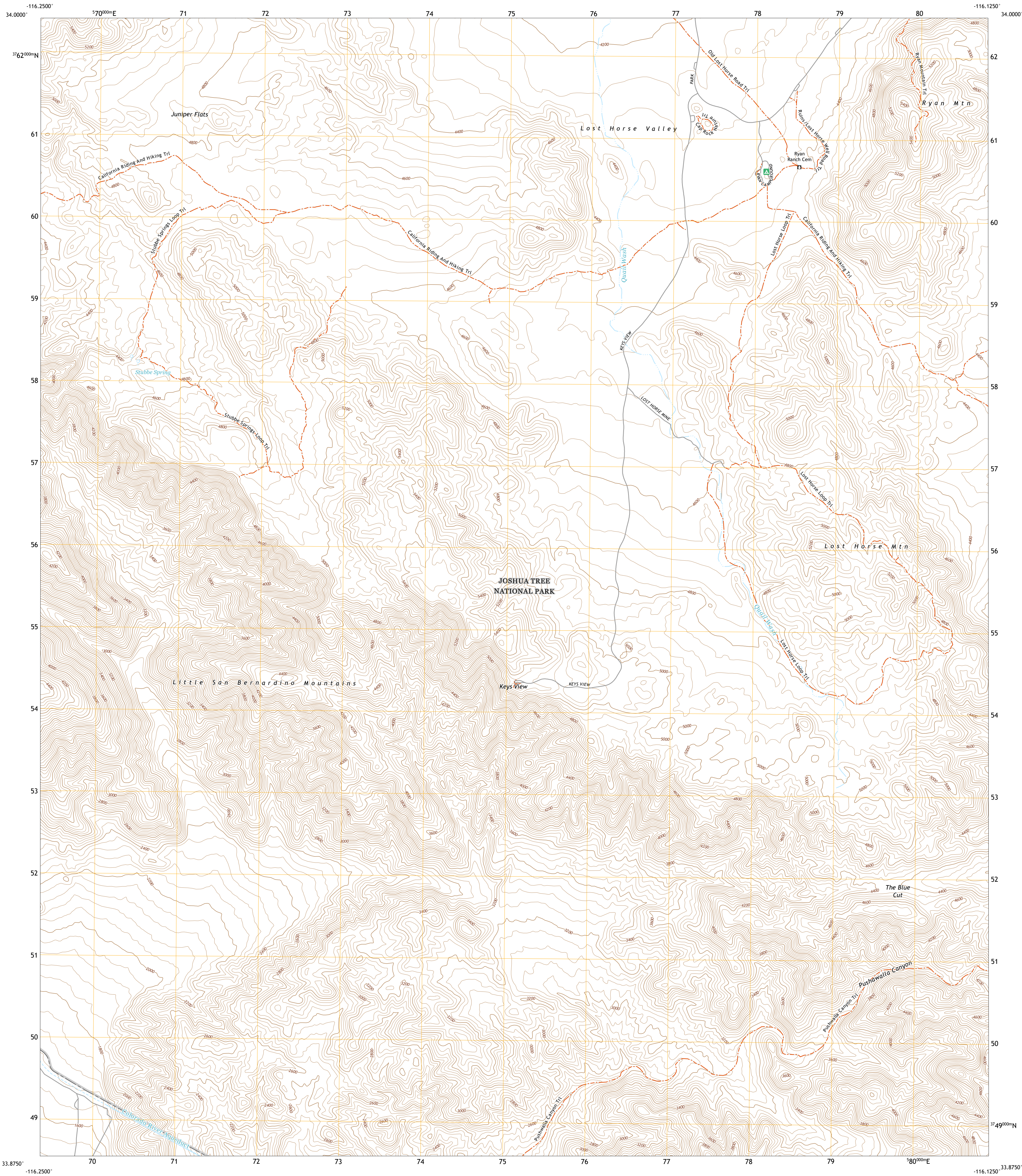




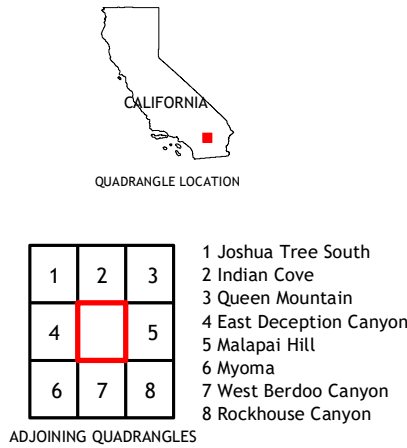
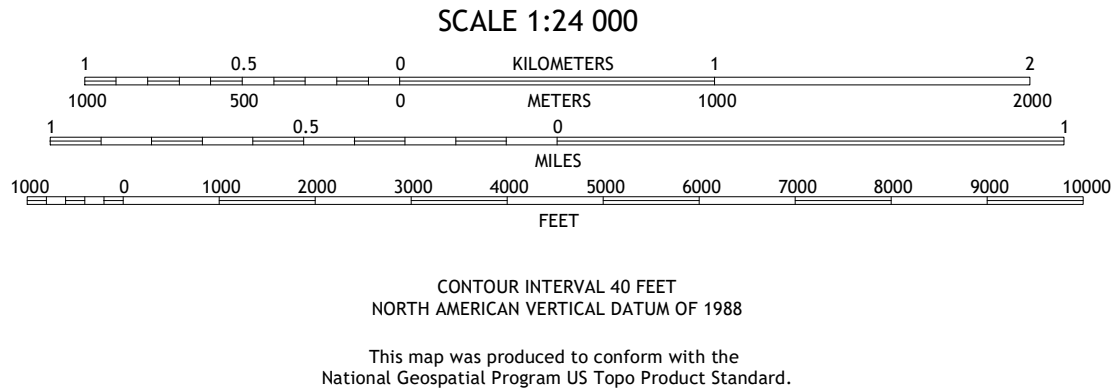
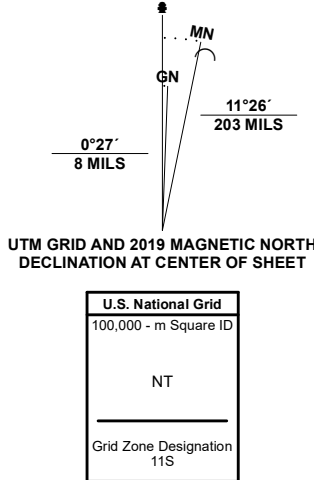
U.S. DEPARTMENT OF THE INTERIOR
U.S. GEOLOGICAL SURVEY



KEYS VIEW QUADRANGLE
CALIFORNIA - RIVERSIDE COUNTY
7.5-MINUTE SERIES



Produced by the United States Geological Survey
North American Datum of 1983 (NAD83)
World Geodetic System of 1984 (WGS84). Projection and
1 000-meter grid/Universal Transverse Mercator, Zone 11S
This map is not a legal document. Boundaries may be
generalized for this map scale. Private lands within government
reservations may not be shown. Obtain permission before
entering private lands.
Imagery.....NAIP, April 2020 - April 2020
Roads.....U.S. Census Bureau, 2016 2018
Names.....GNIS, 1981 2018
Hydrography.....National Hydrography Dataset, 2002 - 2020
Contours.....National Elevation Dataset, 2006
Boundaries.....Multiple sources: see metadata file 2019 2021
Public Land Survey System.....BLM, 2020
Wetlands.....FWS National Wetlands Inventory Not Available



| ROAD CLASSIFICATION | | | |
|---------------------|-----------------|-------------|--|
| Expressway | Local Connector | Local Road | |
| Secondary Hwy | Local Road | 4WD | |
| Ramp | US Route | State Route | |
| Interstate Route | | | |

KEYS VIEW, CA
2021

