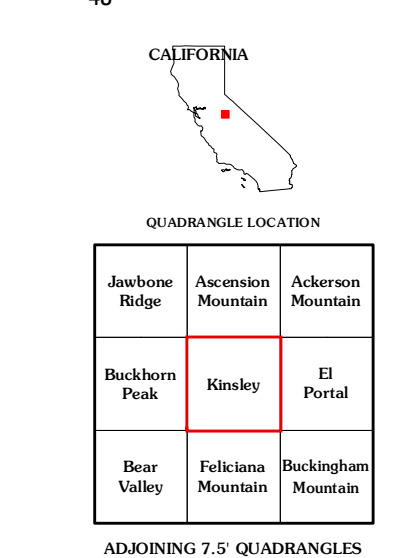
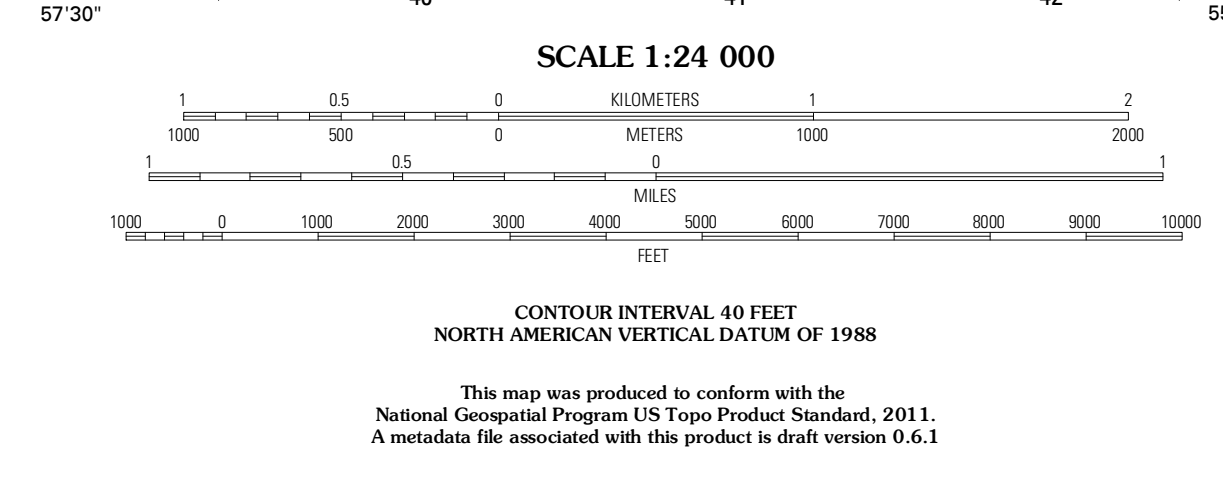
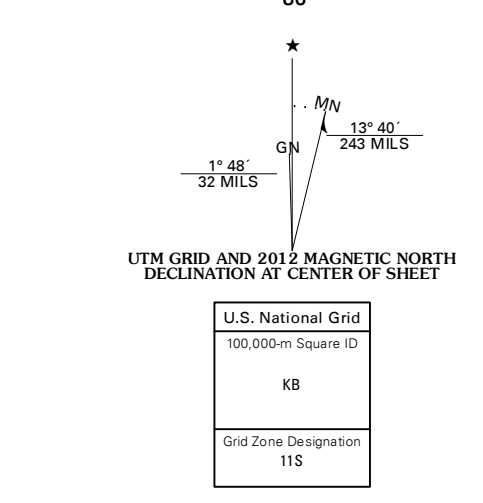


Produced by the United States Geological Survey North American Datum of 1983 (NAD83) World Geodetic System of 1984 (WGS84). Projection and 1000-meter grid: Universal Transverse Mercator, Zone 11S 10 000-foot ticks: California Coordinate System of 1983 (zone 3)



ROAD CLASSIFICATION legend including Interstate Route, US Route, Ramp, FS Primary Route, State Route, Local Road, 4WD, FS Passenger Route, and FS High Clearance Route. Includes text: 'Check with local Forest Service unit for current travel conditions and restrictions.'

KINSLEY, CA 2012

ADJOINING 7.5 QUADRANGLES