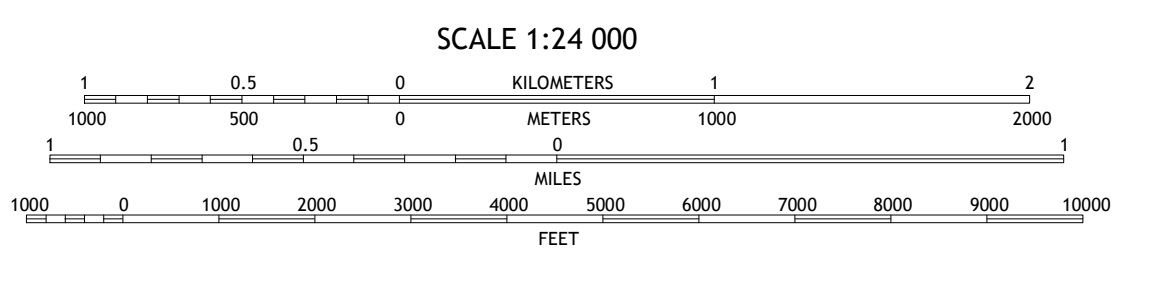

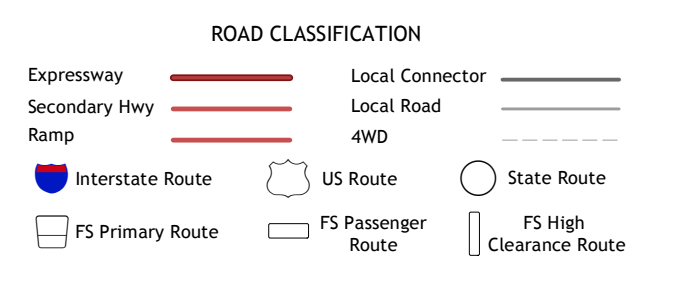




Produced by the United States Geological Survey
North American Datum of 1983 (NAD83)
World Geodetic System of 1984 (WGS84)
Projection and 1 000-meter grid: Universal Transverse Mercator, Zone 10S
This map is not a legal document. Boundaries may be generalized for this map scale. Private lands within government reservations may not be shown. Obtain permission before entering private lands.



ADJOINING QUADRANGLES table with 8 cells containing numbers 1-8 and corresponding ridge names: 1 Plaskett Ridge, 2 Plaskett Meadows, 3 Alder Springs, 4 Hull Mountain, 5 Falkner Hill, 6 Lake Pillsbury, 7 Crockett Peak, 8 Saint John Mountain.



Check with local Forest Service unit for current travel conditions and restrictions.
KNEECAP RIDGE, CA
2018

