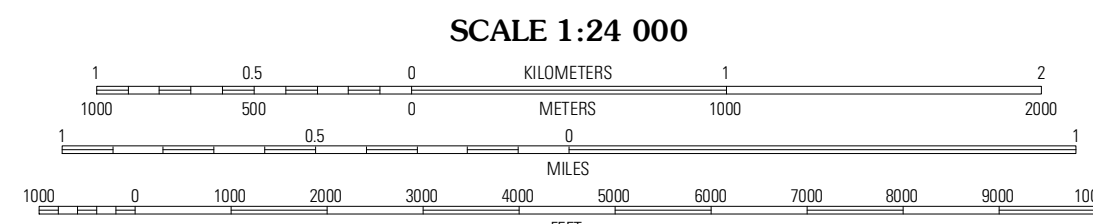

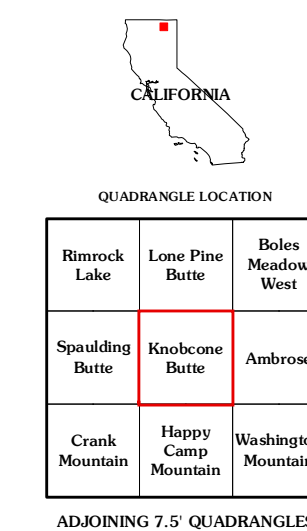


Produced by the United States Geological Survey North American Datum of 1983 (NAD83) World Geodetic System of 1984 (WGS84). Projection and 1 000-meter grid Universal Transverse Mercator, Zone 10T 10 000-foot ticks: California Coordinate System of 1983 (zone 1)

Imagery:.....NAIP, June 2010 Roads:.....©2006-2011 TomTom Roads within US Forest Service Lands:.....FS Topo Data with limited Forest Service updates, 2009 Names:.....GNIS, 2011 Hydrography:.....National Hydrography Dataset, 2010 Contours:.....National Elevation Dataset, 2002 Boundaries:.....Census, IBWC, IBC, USGS, 1972 - 2010



CONTOUR INTERVAL 20 FEET NORTH AMERICAN VERTICAL DATUM OF 1988 This map was produced to conform with the National Geospatial Program US Topo Product Standard, 2011. A metadata file associated with this product is draft version 0.6.1



ROAD CLASSIFICATION

Interstate Route	State Route
US Route	Local Road
Ramp	4WD
FS Interstate Route	FS Route
FS Primary Route	FS Passenger Route
	FS High Clearance Route

Check with local Forest Service unit for current travel conditions and restrictions.

KNOBCONE BUTTE, CA 2012

ADJOINING 7.5 QUADRANGLES