

Produced by the United States Geological Survey

North American Datum of 1983 (NAD83) World Geodetic System of 1984 (WGS84) Projection and 1 000-meter grid/Universal Transverse Mercator, Zone 11S This map is not a legal document. Boundaries may be generalized for this map scale. Private lands within government reservations may not be shown. Obtain permission before entering private lands.

Imagery: NAIP, April 2020 - May 2020 Roads: U.S. Census Bureau, 2016 Names: GNS, 1981-2021 Hydrography: National Hydrography Dataset, 2001 - 2020 Contours: National Elevation Dataset, 2016 Boundaries: Multiple sources; see metadata file, 2019 - 2021 Public Land Survey System: BLM, 2020 Wetlands: FWS National Wetlands Inventory 1985 - 2002

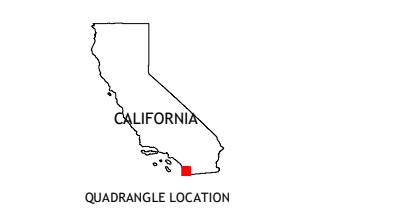
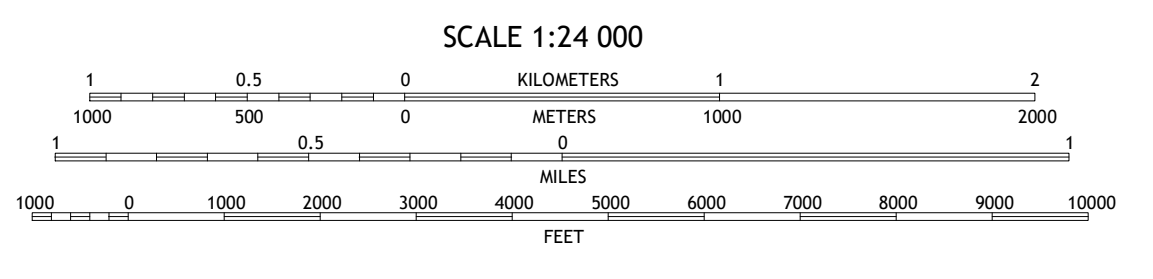
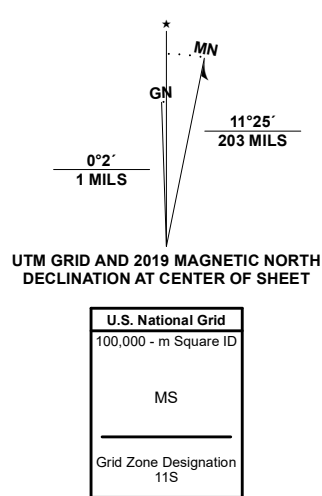


Table with 3 columns and 8 rows showing adjacent quadrangles: 1 Del Mar, 2 Poway, 3 San Vicente Reservoir, 4 La Jolla, 5 El Cajon, 6 Point Loma, 7 National City, 8 Jamul Mountains

