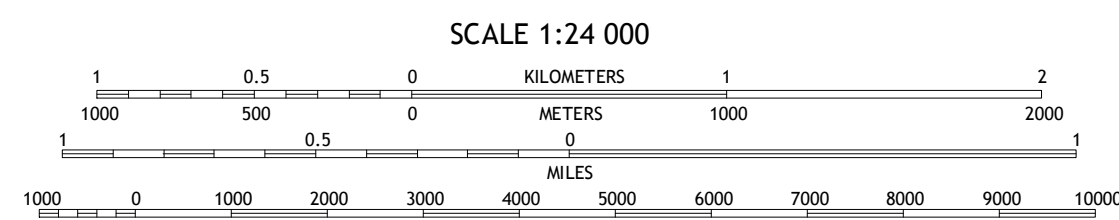

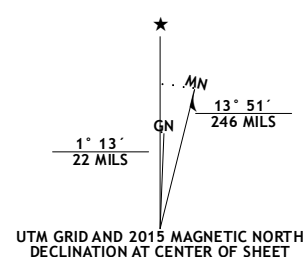


Produced by the United States Geological Survey North American Datum of 1983 (NAD83) World Geodetic System of 1984 (WGS84) Projection and 1000-meter grid: Universal Transverse Mercator, Zone 10S 10 000-foot ticks: California Coordinate System of 1983 (zone 2)

This map is not a legal document. Boundaries may be generalized for this map scale. Private lands within government reservations may not be shown. Obtain permission before entering private lands.



CONTOUR INTERVAL 20 FEET NORTH AMERICAN VERTICAL DATUM OF 1988

This map was produced to conform with the National Geospatial Program US Topo Product Standard, 2011. A metadata file associated with this product is draft version 0.6.18



ROAD CLASSIFICATION table with symbols for Interstate Route, US Route, State Route, Local Connector, Local Road, and 4WD.

ADJOINING QUADRANGLES table listing adjacent map sheets: 1 Rough And Ready, 2 Grass Valley, 3 Chicago Park, 4 Wolf, 5 Colfax, 6 Gold Hill, 7 Auburn, 8 Greenwood.

LAKE COMBIE, CA 2015

