

Produced by the United States Geological Survey

North American Datum of 1983 (NAD83) World Geodetic System of 1984 (WGS84) Projection and 1 000 meter grid/Universal Transverse Mercator, Zone 11S

This map is not a legal document. Boundaries may be generalized for this map scale. Private lands within government reservations may not be shown. Obtain permission before entering private lands.

Imagery: N/AIP, April 2020 - June 2020

Roads: U.S. Census Bureau, 2016

Roads within US Forest Service Lands: FSTopo Data with limited Forest Service updates, 2018

Names: GNS, 1981 - 2021

Hydrography: National Hydrography Dataset, 2002 - 2020

Contours: National Elevation Dataset, 1999 - 2019

Boundaries: Multiple sources; see metadata file 2017 - 2021

Public Land Survey System: BLM, 2020

Wetlands: FWS National Wetlands Inventory, 1985

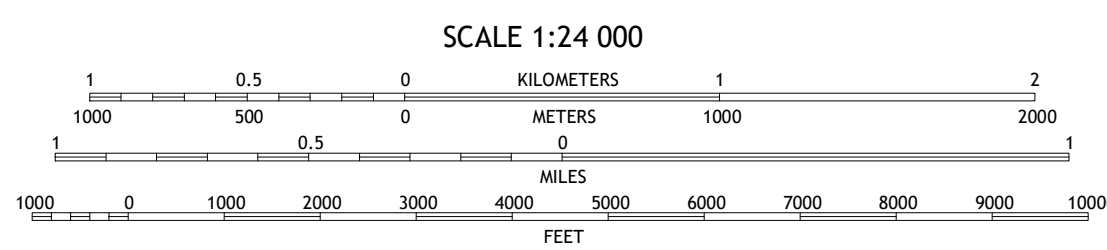

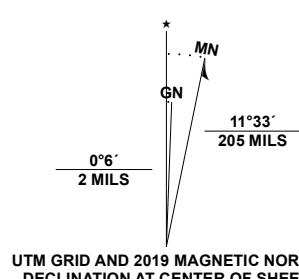


Table with 3 columns and 3 rows showing adjacent quadrangles: 1 Beaumont, 2 Cabazon, 3 White Water, 4 San Jacinto, 5 San Jacinto Peak, 6 Hemet, 7 Blackburn Canyon, 8 Iytlewild

Road Classification legend table with columns for Road Type and Line Style. Includes Expressway, Secondary Hwy, Interstate Route, FS Primary Route, Local Connector, Local Road, 4WD, FS Passenger Route, FS High Clearance Route, State Route, and FS High.

Check with local Forest Service unit for current travel conditions and restrictions.

LAKE FULMOR, CA 2021

