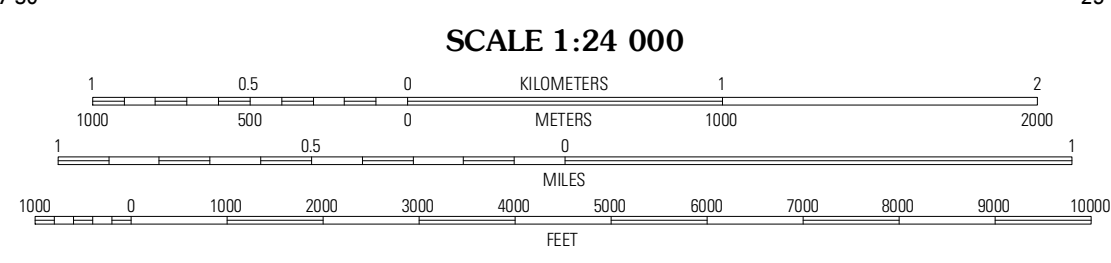
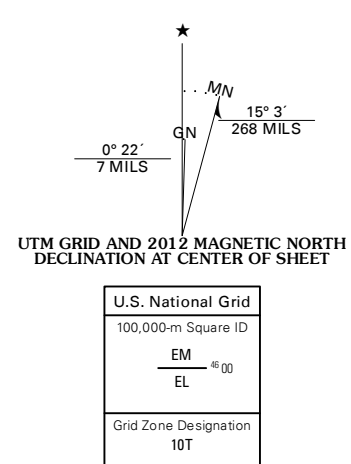


Produced by the United States Geological Survey
North American Datum of 1983 (NAD83)
World Geodetic System of 1984 (WGS84). Projection and
1 000-meter grid: Universal Transverse Mercator, Zone 10T
(10 000-foot ticks: California Coordinate System of 1983
(zone 1))

Imagery.....©2006-2011, NAIP, July 2010
Roads.....©2006-2011, TomTom
Names.....©2006-2011, TomTom
Hydrography.....National Hydrography Dataset, 2010
Contours.....National Elevation Dataset, 2002
Boundaries.....Census, IBWC, IBC, USGS, 1972 - 2010

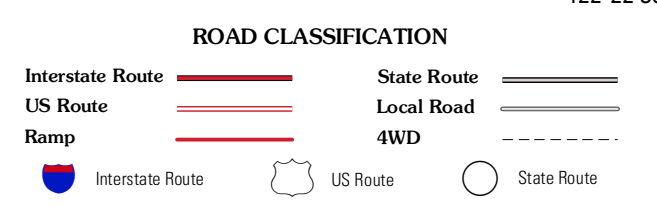


CONTOUR INTERVAL 40 FEET
NORTH AMERICAN VERTICAL DATUM OF 1988
This map was produced to conform with the
National Geospatial Program US Topo Product Standard, 2011.
A metadata file associated with this product is draft version 0.6.1



QUADRANGLE LOCATION

Montague	Little Shasta	Solomon's Temple
Gazelle	Lake Shastina	Juniper Flat
China Mountain	Weed	Hotham



LAKE SHASTINA, CA
2012

ADJOINING 7.5' QUADRANGLES